

District I  
1625 N. French Dr., Hobbs, NM 88240  
District II  
811 South First, Artesia, NM 88210  
District III  
1000 Rio Brazos Rd., Aztec, NM 87410  
District IV  
2040 South Pacheco, Santa Fe, NM 87505

State of New Mexico  
Energy, Minerals & Natural Resources  
OIL CONSERVATION DIVISION  
2040 South Pacheco  
Santa Fe, NM 87505

Form C-104  
Revised March 25, 1999  
Submit to Appropriate District Office  
5 Copies  
Amended Report

I. REQUEST FOR ALLOWABLE AND AUTHORIZATION TO TRANSPORT

1 Operator Name and Address UHC New Mexico Corporation P.O. Box 1956 Cleburne, Texas 76033		2 OGRID Number 183718	
		3 Reason for Filing Code Change Oil/Gas POD Effective 6/1/99	
4 API Number 30 - 0 05-20054	5 Pool Name Cato San Andres		6 Pool Code 10540
7 Property Code 24879	8 Property Name Cato San Andres Unit		9 Well Number 67

II. Surface Location

UI or Lot No. C	Section 17	Township 8S	Range 30E	Lot Id	Feet from the 660	North/South Line North	Feet from the 1980	East/West Line West	County Chaves
--------------------	---------------	----------------	--------------	--------	----------------------	---------------------------	-----------------------	------------------------	------------------

11 Bottom Hole Location

UI or Lot No.	Section	Township	Range	Lot Id	Feet from the	North/South Line	Feet from the	East/West Line	County
12 Lee Code F	13 Producing Method Code P		14 Gas Connection Date		15 C-129 Permit Number		16 C-129 Effective Date		17 C-129 Expiration Date

III. Oil and Gas Transporters

18 Transporter OGRID	19 Transporter Name and Address	20 POD	21 O/G	22 POD ULSTR Location and Desc
020445	Scurlock Permian Corporation P.O. Box 4648, Houston, TX 77210	2807559	O	G-10-8S-30E UT Crosby 2 Tk Bty
020759	Shoreham Pipeline Company 333 Clay Street, Suite 4010, Houston, TX 77002	2807560	G	G-10-8S-30E UT Crosby 2 Tk Bty

IV. Produced Water




23 POD 2807561	24 POD ULSTR Location and Description F-09-8S-30E Crosby 2 Water Meter
-------------------	---

V. Well Completion Data

25 Spud Date	26 Ready Date	27 TD	28 PBSD	29 Perforations	30 DHC, MC
31 Hole Size	32 Casing & Tubing Size		33 Depth Set	34 Sacks Cement	

VI. Well Test Data

35 Date New Oil	36 Gas Delivery Date	37 Test Date	38 Test Length	39 Tbg Pressure	40 Cag Pressure
41 Choke Size	42 Oil	43 Water	44 Gas	45 AOF	46 Test Method

47 I hereby certify that the rules of the Oil Conservation Division have been complied with and that the information given above is true and complete to the best of my knowledge and belief. Signature: 	OIL CONSERVATION DIVISION Approved By:  Title: Authorized Agent Approval Date: 	
Printed Name: Toby Gilley		
Date: 3/31/00	Phone: (817) 477-5324	

48 If this is a change of operator fill in the OGRID number and name of the previous operator.

Previous Operator Signature	Printed Name	Title	Date
-----------------------------	--------------	-------	------