

Field Name: Undesignated

County: Chaves

Operator: Union Texas Petroleum Corporation

Address: 1300 Wilco Building  
Midland, Texas, 79701

Well Name & No.: Crosby "A" #1

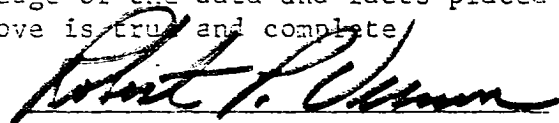
Location: Unit Letter "C", Section 20  
T-8-S, R-30-E

RECORD OF DEVIATION

<u>DEPTH(feet)</u>	<u>DEVIATION(degrees)</u>	<u>DEPTH(feet)</u>	<u>DEVIATION(degrees)</u>
144'	0°		
545'	3/4°		
1000'	1°		
1550'	1°		
2176'	1 1/2°		
2612'	1°		
3040'	0°		
3320'	1 1/2°		

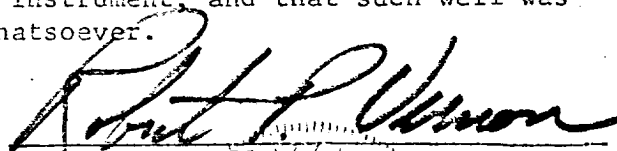
Certification of personal knowledge inclination Data:

I hereby certify that I have personal knowledge of the data and facts placed on this form, and that such information given above is true and complete

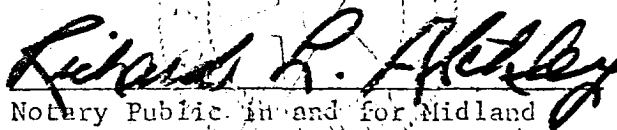


Union Texas Petroleum Corporation

Before me, the undersigned authority, on this day, personally appeared R. P. Vernon, know to me to be the person whose name is subscribed hereto, who, after being duly sworn, on oath states that he is acting at the direction and on behalf of the operator of the well identified in this instrument, and that such well was not intentionally deviated from the vertical whatsoever.

  
Well Test Supervisor

Sworn and Subscribed to before me, this 7th day of December 19 72

  
Notary Public in and for Midland  
County, Texas