

NEW MEXICO OIL CONSERVATION COMMISSION

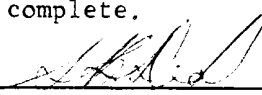
OPERATOR Shell Oil Company ADDRESS P. O. Box 1509, Midland, Texas 79790
FIELD Cato (San Andres) LEASE Amco WELL NO 2
LOCATION 660' FWL & 1980' FWL, Section 33, T-8-S, R-30-E, Chavez County, New Mexico

DEVIATION RECORD

142' = 1/4°
205' = 3/4°
730' = 3/4°
1219' = 3/4°
1697' = 1°
2198' = 1 3/4°
2716' = 1 1/2°
2867' = 1 1/2°
3408' = 3/4°
3600' = 1 1/4°

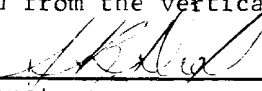
Certification of personal knowledge of Deviation Record:

I hereby certify that I have personal knowledge of the data and facts placed on this form, and that such information is true and complete.


 **S. B. Deal**
Signature
Shell Oil Company
Company

STATE OF TEXAS
COUNTY OF MIDLAND

Before me, the undersigned authority, on this day personally appeared **S. B. Deal**, known to me to be the person whose name is subscribed hereto, who, after being duly sworn, on oath states that he is acting at the direction and on behalf of the operator of the well identified in this instrument and that such well was not intentionally deviated from the vertical.

 **S. B. Deal**
Signature
Division Drilling Superintendent
Title

Sworn and Subscribed to before me, this the 26th day of October, 19 67


Notary Public in and for Midland County

Instructions

General: This form is designed for submitting proposals to perform certain well operations, and reports of such operations when completed, as indicated, on Federal and Indian lands pursuant to applicable Federal law and regulations, and, if approved or accepted by any State, on all lands in such State, pursuant to applicable State law and regulations. Any necessary special instructions concerning the use of this form and the number of copies to be submitted, particularly with regard to local, area, or regional procedures and practices, either are shown below or will be issued by, or may be obtained from, the local Federal and/or State office.

Item 4: If there are no applicable State requirements, locations on Federal or Indian land should be described in accordance with Federal requirements. Consult local State or Federal office for specific instructions.

Item 17: Proposals to abandon a well and subsequent reports of abandonment should include such special information as is required by local Federal and/or State offices. In addition, such proposals and reports should include reasons for the abandonment; data on any former or present productive zones, or other zones with present significant fluid contents not sealed off by cement or otherwise; depths (top and bottom) and method of placement of cement plugs; mud or other material placed below, between and above plugs; amount, size, method of parting of any casing, liner or tubing pulled and the depth to top of any left in the hole; method of closing top of well; and date well site conditioned for final inspection looking to approval of the abandonment.

