


INCLINATION REPORT

Pool Chaveroo County Chaves, New Mexico
Operator Southwestern Natural Gas Company Address 900 Bank of the Southwest, Midland,
Lease Arco State Well No. 1 Unit G Sec. 4 TSP 8-S Range 33-E
Texas

RECORD OF INCLINATION

<u>DEPTH (FEET)</u>	<u>ANGLE OF INCLINATION (DEGREES)</u>
325	1/4
820	1/4
1,320	1/4
1,800	1/4
2,300	1/2
2,614	1/2
3,242	1/4
3,737	1/4
4,090	1/2
4,237	1/2
4,415	1/4


I hereby certify that I have personal knowledge of the data and facts placed on this sheet, and that such information given above is true and complete.



Signature


The Eastland Drilling Company
Company

Before me, the undersigned authority, on this day personally appeared Rex J. Power, known to me to be the person whose name is subscribed hereto, who, after being duly sworn, on oath states that he is acting at the direction and on the behalf of the operator of the well identified in this instrument, and that such well was not intentionally deviated from the vertical whatsoever.



Signature and Title

Sworn and Subscribed to before me, this the 5th day of March, 1968.



Notary Public in and for
Midland County, Texas. WILLIE L. CROCKETT

