


INCLINATION REPORT

POOL : Cato (San Andres) County: Chaves, New Mexico
OPERATOR: The Eastland Drilling Co. ADDRESS: 704 Petroleum Life Bldg.
Midland, Texas 79701
LEASE : Hodges Fed., Well No. 5 UNIT: G SEC. 27 TSP 8S RGE 30E


RECORD OF INCLINATION

<u>Depth (Feet)</u>	<u>Angle of Inclination (Degrees)</u>
393	1/4
500	1/4
990	1/2
1500	3/4
1984	3/4
2438	3/4
2716	1
3025	3/4
3325	3/4
3562	3/4


I hereby certify that I have personal knowledge of the data and facts placed on this sheet, and that such information given above is true and complete.


The Eastland Drilling Company

Before me, the undersigned authority, on this day personally appeared Rex J. Power, known to me to be the person whose name is subscribed hereto, who, after being duly sworn, on oath states that he is acting at the direction and on behalf of the operator of the well identified in this instrument, and that such well was not intentionally deviated from the vertical whatsoever.

 Office Notary
(Signature & Title)

Sworn and subscribed to before me, this 28th day of November, 1969.


Notary Public in and for
Midland County, Texas

My Commission expires
June 1, 1971