

NEW MEXICO OIL CONSERVATION COMMISSION


OPERATOR Tamarack Petroleum Co., Inc. ADDRESS 910 Bldg. of the Southwest - Midland, Texas
FIELD Wildcat LEASE O'Brien WELL NO. 1
LOCATION 2307.8' FNL & 660' FEL of Section 6, T-8-S, R-30-E, Chaves County, New Mexico

DEVIATION RECORD

<u>DEPTH</u>	<u>DEGREES</u>
430	1
999	1-1/2
1435	1
1935	3/4
2062	1/2
2485	1/2
3010	1
3543	1-1/4
4030	1
4500	3/4
5039	3/4
5507	1
6077	1-1/4
6302	3/4
6555	1/2
6875	3/4
7205	1
7562	1-1/2
7812	2
8125	2-1/2

Certification of personal knowledge of Deviation Record:

I hereby certify that I have personal knowledge of the data and facts placed on this form, and that such information is true and complete.




Signature
ARD DRILLING COMPANY

Company

STATE OF TEXAS
COUNTY OF MIDLAND

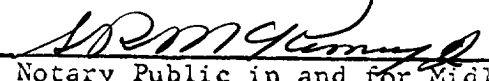
Before me, the undersigned authority, on this day personally appeared J.E.R. Sheeler, known to me to be the person whose name is subscribed hereto, who, after being duly sworn, on oath states that he is acting at the direction and on behalf of the operator of the well identified in this instrument and that such well was not intentionally deviated from the vertical.



Signature
General Manager

Title

Sworn and Subscribed to before me, this the 30th day of October, 1972



Notary Public in and for Midland County,
Texas.

My Commission Expires:

June 1, 1973