

OIL CONSERVATION COMMISSION

BOX 1980

HOBBS, NEW MEXICO

NOTICE OF GAS CONNECTION

DATE June 19, 1978

This is to notify the Oil Conservation Commission that ^{reconnection}~~connection~~ for the
purchase of gas from the McClellan Oil Co.


Operator

Federal I #1, Chaves Sec. 8 - 15S - 30E
Lease, Well No. and Unit County S-T-R

Vest Ranch Queen Associated, TUCO INC.
Pool Name of Purchaser


was made on May 30, 1978
Date

TUCO INC.Purchaser


Representative
Robert Viaille

Operations Coordinator
Title

cc: To Operator
Oil Conservation Commission - Santa Fe



LTR



Job separation sheet

UNITED STATES
DEPARTMENT OF THE INTERIOR
GEOLOGICAL SURVEYSUBMIT IN TRIPL
(Other instructions on re-
verse side)Form approved.
Budget Bureau No. 42-R1424.

5. LEASE DESIGNATION AND SERIAL NO.

NM-0554965

6. IF INDIAN, ALLOTTEE OR TRIBE NAME

SUNDRY NOTICES AND REPORTS ON WELLS

(Do not use this form for proposals to drill or to deepen or plug back to a different reservoir.
Use "APPLICATION FOR PERMIT—" for such proposals.)1. OIL WELL ☐ GAS WELL ☒ OTHER

2. NAME OF OPERATOR

McClellan Oil Corporation

JUN 15 1978

3. ADDRESS OF OPERATOR

P. O. Box 848, Roswell, NM 88201

O. C. C.

4. LOCATION OF WELL (Report location clearly and in accordance with any State or Federal Office
See also space 17 below.)
At surface

1980' FSL & 660' FEL

14. PERMIT NO.

15. ELEVATIONS (Show whether DF, RT, OR, etc.)

4012' G.L.

7. UNIT AGREEMENT NAME

8. FARM OR LEASE NAME

Federal "I"

9. WELL NO.

1

10. FIELD AND POOL, OR WILDCAT

Vest Ranch Queen Assoc.

11. SEC., T., R., M., OR BLK. AND
SURVEY OR AREA

Sec. 8-T15S-R30E

12. COUNTY OR PARISH

Chaves

13. STATE

NM

16. Check Appropriate Box To Indicate Nature of Notice, Report, or Other Data

NOTICE OF INTENTION TO:

TEST WATER SHUT-OFF

☐
☐
☐
☐

PULL OR ALTER CASING

☐
☐
☐
☐

FRACTURE TREAT

MULTIPLE COMPLETE

SHOOT OR ACIDIZE

ABANDON*

REPAIR WELL

CHANGE PLANS

(Other)

SUBSEQUENT REPORT OF:

WATER SHUT-OFF

☐
☐
☐
☐

REPAIRING WELL

☐
☐
☐
☐

FRACTURE TREATMENT

ALTERING CASING

SHOOTING OR ACIDIZING

ABANDONMENT*

(Other) Present status & future plans

☒(NOTE: Report results of multiple completion on Well
Completion or Recompletion Report and Log form.)17. DESCRIBE PROPOSED OR COMPLETED OPERATIONS (Clearly state all pertinent details, and give pertinent dates, including estimated date of starting any
proposed work. If well is directionally drilled, give subsurface locations and measured and true vertical depths for all markers and zones perti-
nent to this work.)*

This well was arbitrarily disconnected by TUCO INC. on July 8, 1977 and remains shut-in thereby terminating gas contract. A subsequent gas contract was executed by Operator. No action on the new contract has been taken by TUCO INC. This well will be reconnected and production commenced at the discretion (i.e. "ability to make responsible decision") of TUCO INC. *Re-Connected 5-12-78*

MAR 8 - 1978

U.S. GEOLOGICAL SURVEY
ARTESIA, NEW MEXICO

18. I hereby certify that the foregoing is true and correct

SIGNED

James J. McColl

TITLE

Operator

DATE

March 6, 1978

(This space for Federal or State office use)

APPROVED BY

Dec. L. Lora

TITLE

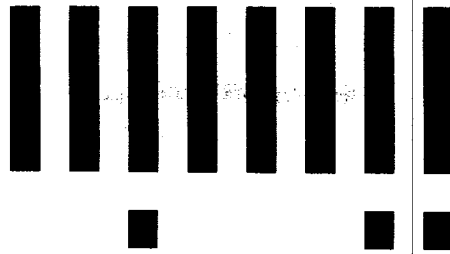
ACTING DISTRICT ENGINEER

DATE

MAR 13 1978

CONDITIONS OF APPROVAL, IF ANY:

*See Instructions on Reverse Side



LTR



Job separation sheet

NMOCC COPY
UNITED STATES
DEPARTMENT OF THE INTERIOR
GEOLOGICAL SURVEY

SUBMIT IN TRIPPLICATE
(Other instructions on reverse side)

Form approved.
Budget Bureau No. 42-R1424.

5. LEASE DESIGNATION AND SERIAL NO.

NM-0554965

6. IF INDIAN, ALLOTTEE OR TRIBE NAME

7. UNIT AGREEMENT NAME

8. FARM OR LEASE NAME

Federal "I"

9. WELL NO.

1

10. FIELD AND POOL, OR WILDCAT

Vest Ranch Queen Assoc.

11. SEC., T., R., M., OR BLK. AND SURVEY OR AREA

Sec. 8-T15S-R30E

12. COUNTY OR PARISH 13. STATE

Chaves

NM

1.

OIL WELL ☐ GAS WELL ☒ OTHER

2. NAME OF OPERATOR

McClellan Oil Corporation

3. ADDRESS OF OPERATOR

P. O. Box 848, Roswell, NM 88201

4. LOCATION OF WELL (Report location clearly and in accordance with any State requirements.* See also space 17 below.)
At surface

1980' FSL & 660' FEL

14. PERMIT NO.

15. ELEVATIONS (Show whether DF, RT, GR, etc.)

4012' G.L.

16.

Check Appropriate Box To Indicate Nature of Notice, Report, or Other Data

NOTICE OF INTENTION TO:

TEST WATER SHUT-OFF

FULL OR ALTER CASING

FRACTURE TREAT

MULTIPLE COMPLETE

SHOOT OR ACIDIZE

ABANDON*

REPAIR WELL

CHANGE PLANS

(Other)

SUBSEQUENT REPORT OF:

WATER SHUT-OFF

REPAIRING WELL

FRACTURE TREATMENT

ALTERING CASING

SHOOTING OR ACIDIZING

ABANDONMENT*

(Other) Present status & future plans

(NOTE: Report results of multiple completion on Well Completion or Recompletion Report and Log form.)

17. DESCRIBE PROPOSED OR COMPLETED OPERATIONS (Clearly state all pertinent details, and give pertinent dates, including estimated date of starting any proposed work. If well is directionally drilled, give subsurface locations and measured and true vertical depths for all markers and zones pertinent to this work.)*

This well was arbitrarily disconnected by TUCO INC. on July 8, 1977 and remains shut-in thereby terminating gas contract. A subsequent gas contract was executed by Operator. No action on the new contract has been taken by TUCO INC. This well will be reconnected and production commenced at the discretion (i.e. "ability to make responsible decision") of TUCO INC.

RECEIVED

MAR 9 - 1978

U.S. GEOLOGICAL SURVEY
ARTESIA, NEW MEXICO

18. I hereby certify that the foregoing is true and correct

SIGNED

TITLE Operator

DATE March 6, 1978

(This space for Federal or State office use)

APPROVED BY

TITLE ACTING DISTRICT ENGINEER

DATE MAR 13 1978

CONDITIONS OF APPROVAL, IF ANY:

RECEIVED

MAR 14 1978

O.C.C.
ARTESIA, OFFICE

W. N. GARDNER
OIL COMPANY, INC. 110

7/21/78

[Faint, illegible text]



LTR



Job separation sheet

NEW MEXICO OIL CONSERVATION COMMISSION
NOTICE OF GAS WELL DISCONNECTION

RECEIVED

I. OPERATOR McCLELLAN OIL CORPORATION	FEB 24 1978
	D.C.C. ARTESIA, OFFICE
ADDRESS Box 848, Roswell, New Mexico 88201	

II. DESCRIPTION OF WELL AND LEASE

LEASE NAME Federal "I"	WELL NO. 1	POOL NAME, INCLUDING FORMATION Vest Ranch Queen Associated
LOCATION Unit Letter <u>I</u> , <u>1980</u> feet from the <u>South</u> line and <u>660</u> feet from the <u>East</u> line. Section <u>8</u> , Township <u>15-South</u> , Range <u>30-East</u> , NMPM, <u>Chaves</u> County, New Mexico.		

III. NAME OF TRANSPORTER PRIOR TO DISCONNECTION

TUCO, INC.

DATE OF DISCONNECTION

July 8, 1977

IV. REASON(S) FOR DISCONNECTION (CHECK PROPER BOX)

<input type="checkbox"/> Plug and Abandon	<input type="checkbox"/> Reconnection to Intrastate Pipeline
<input type="checkbox"/> Temporary Abandonment	<input type="checkbox"/> Reconnection to Interstate Pipeline *
<input checked="" type="checkbox"/> Other (Please Explain)	
Arbitrarily disconnected by TUCO, INC. terminating the existing contract.	

* NOTICE — Under the terms of the Natural Gas Pricing Act, Laws 1977, Chapter 73, no producer shall abandon any portion of its facilities for production and sale of natural gas for consumption in New Mexico without first obtaining the permission and approval of the New Mexico Public Service Commission, except for wells plugged and abandoned pursuant to the rules and regulations of the Oil Conservation Commission.

I hereby certify that the information above is true and complete to the best of my knowledge and belief.

Distribution

Two copies to OCC Santa Fe

One copy to OCC District Office

Name Jack L. McClellan
Title President Date 2/14/78
Jack L. McClellan
(Signature)

RECEIVED

FEB 27 1978

OIL CONSERVATION PROGRAM
HOBBS, N. M.