

DISTRIBUTION			
SANTA FE			
FILE			
U.S.G.S.			
LAND OFFICE			
TRANSPORTER	OIL		
	GAS		
OPERATOR			
PRORATION OFFICE			

NEW MEXICO OIL CONSERVATION COMMISSION
REQUEST FOR ALLOWABLE
AND
AUTHORIZATION TO TRANSPORT OIL AND NATURAL GAS

Form C-104
Supersedes Old C-104 and C-110
Effective 1-1-65

I. Operator
Wolfson Oil Company

Address
3206 Republic Bank Tower Dallas, Texas 75201

Reason(s) for filing (Check proper box)
New Well ☒ Change in Transporter of:
Recompletion ☐ Oil ☐ Dry Gas ☐
Change in Ownership ☐ Casinghead Gas ☐ Condensate ☐

Other (Please explain)

If change of ownership give name
and address of previous owner

II. DESCRIPTION OF WELL AND LEASE

Lease Name Mas-Federal	Well No. 2	Pool Name, including Formation Cato (San Andres)	Kind of Lease State, Federal or Fee Federal	Lease No. MM 25478
Location Unit Letter H P : 990 Feet From The South Line and 330 Feet From The East Line of Section 6 Township 9S Range 30E , NMPM, Chaves County				

III. DESIGNATION OF TRANSPORTER OF OIL AND NATURAL GAS

Name of Authorized Transporter of Oil <input checked="" type="checkbox"/> or Condensate <input type="checkbox"/> Permian	Address (Give address to which approved copy of this form is to be sent) Midland, Texas					
Name of Authorized Transporter of Casinghead Gas <input type="checkbox"/> or Dry Gas <input type="checkbox"/> None	Address (Give address to which approved copy of this form is to be sent)					
If well produces oil or liquids, give location of tanks.	Unit I	Sec. 6	Twp. 9S	Rge. 30E	Is gas actually connected? No	When

If this production is commingled with that from any other lease or pool, give commingling order number:

IV. COMPLETION DATA

Designate Type of Completion - (X)	Oil Well	Gas Well	New Well	Workover	Deepen	Plug Back	Same Res'v.	Diff. Res'v.
Date Spudded 2-20-76	Date Compl. Ready to Prod.		Total Depth 3335		P.B.T.D. 3306			
Elevations (DF, RKB, RT, GR, etc.) 4125 GR	Name of Producing Formation San Andres		Top Oil/Gas Pay 3247		Tubing Depth 3250			
Perforations 3247-73					Depth Casing Shoe 3335			
TUBING, CASING, AND CEMENTING RECORD								
HOLE SIZE	CASING & TUBING SIZE		DEPTH SET		SACKS CEMENT			
12	8 5/8		318		175			
7 7/8	4 1/2		3335		150			
	2		3250					

V. TEST DATA AND REQUEST FOR ALLOWABLE OIL WELL

(Test must be after recovery of total volume of load oil and must be equal to or exceed top allowable for this depth or be for full 24 hours)


Date First New Oil Run To Tanks 3-23-76	Date of Test 3-23-76	Producing Method (Flow, pump, gas lift, etc.) Pump	
Length of Test 24	Tubing Pressure --	Casing Pressure --	Choke Size --
Actual Prod. During Test 68	Oil - Bbls. 26	Water - Bbls. 42	Gas - MCF 12

GAS WELL

Actual Prod. Test-MCF/D	Length of Test	Bbls. Condensate/MMCF	Gravity of Condensate
Testing Method (pitot, back pr.)	Tubing Pressure (shut-in)	Casing Pressure (shut-in)	Choke Size

VI. CERTIFICATE OF COMPLIANCE



I hereby certify that the rules and regulations of the Oil Conservation Commission have been complied with and that the information given above is true and complete to the best of my knowledge and belief.


H.G. Freedman
(Signature)

Prod. Engr.
(Title)

3-27-76
(Date)

OIL CONSERVATION COMMISSION

APPROVED  , 19
BY 
TITLE

This form is to be filed in compliance with RULE 1104.

If this is a request for allowable for a newly drilled or deepened well, this form must be accompanied by a tabulation of the deviation tests taken on the well in accordance with RULE 111.

All sections of this form must be filled out completely for allowable on new and recompleted wells.

Fill out only Sections I, II, III, and VI for changes of owner, well name or number, or transporter, or other such change of condition.

Separate Forms C-104 must be filed for each pool in multiply completed wells.

M-G-F DRILLING Co., INC.

7TH FLOOR, VAUGHN BUILDING

MIDLAND, TEXAS 79701

915 - 684-7173

INCLINATION REPORT

OPERATOR:

Wolfson Oil Company
311 Midland National Bank Building
Midland, Texas 79745

LOCATION: Mac Federal #2

Section 6, T-9-S, R-30-E
Chaves County, New Mexico


Depth Feet	Inclination Degrees	Depth Feet	Inclination Degrees	Depth Feet	Inclination Degrees	Depth Feet	Inclination Degrees
323	1/4						
822	1/4						
1312	1/4						
1628	1/4						
1909	3/4						
2408	3/4						
2789	3/4						
2909	3/4						
3335 TD	1/4						

STATE OF TEXAS
COUNTY OF MIDLAND

The undersigned states that he has knowledge of the facts and matter herein set forth and that the same are true and correct.


L. E. Grimes, Vice President, Manager

SUBSCRIBED AND SWORN TO BEFORE ME this the 4th day of March, 19 76.


Notary Public in and for Midland County,
Texas.

My Commission Expires:
June 1, 1977