

NO. OF COPIES RECEIVED	
DISTRIBUTION	
SANTA FE	
FILE	
U.S.G.S.	
LAND OFFICE	
OPERATOR	

NEW MEXICO OIL CONSERVATION COMMISSION

Form C-101
Revised 1-1-55

RECEIVED

MAR 24 1976

5A. Indicate Type of Lease	
STATE <input checked="" type="checkbox"/>	FEE <input type="checkbox"/>
5. State Oil & Gas Lease No.	
E-5988	

APPLICATION FOR PERMIT TO DRILL, DEEPEN, OR PLUG BACK **CAC. C.**

1a. Type of Work		ARTESIA, OFFICE	
b. Type of Well			
DRILL <input checked="" type="checkbox"/>	DEEPEN <input type="checkbox"/>	PLUG BACK <input type="checkbox"/>	
OIL WELL <input type="checkbox"/>	GAS WELL <input checked="" type="checkbox"/>	OTHER <input type="checkbox"/>	
1. Name of Operator		7. Unit Agreement Name	
McClellan Oil Corporation			
3. Address of Operator		8. Farm or Lease Name	
P O Box 848, Roswell, N M 88201		Sam State	
4. Location of Well		9. Well No.	
UNIT LETTER <u>P</u> LOCATED <u>660</u> FEET FROM THE <u>South</u> LINE		2	
AND <u>660</u> FEET FROM THE <u>East</u> LINE OF SEC. <u>32</u> TWP. <u>14-S</u> RGE. <u>30-E</u> NMPM		10. Field and Pool, or Wildcat	
		Undesignated	
		12. County	
		Chaves	
		19. Proposed Depth	
		2125	
		19A. Formation	
		Queen sand	
		20. Rotary or C.T.	
		Cable Tool	
21. Services Show whether DE, RT, etc.)		21B. Drilling Contractor	
21A. Kind & Status Plug. Bond		Cortez Drilling Company	
State wide		22. Approx. Date Work will start	
		3/25/76	

PROPOSED CASING AND CEMENT PROGRAM

SIZE OF HOLE	SIZE OF CASING	WEIGHT PER FOOT	SETTING DEPTH	SACKS OF CEMENT	EST. TOP
10-3/4"	8-5/8"	20 lb.	450'	150 sx	Circ.
8"	4 1/2"	9 1/2 lb.	2125'	150 sx	1300'

Will drill w/cable tools to test the Queen sand. If production is indicated will set pipe and attempt completion.

Cortez Drilling Company, Roswell, New Mexico will be the drilling constructor.

IN ABOVE SPACE DESCRIBE PROPOSED PROGRAM: IF PROPOSAL IS TO DEEPEN OR PLUG BACK, GIVE DATA ON PRESENT PRODUCTIVE ZONE AND PROPOSED NEW PRODUCTIVE ZONE. GIVE BLOWOUT PREVENTER PROGRAM, IF ANY.

I hereby certify that the information above is true and complete to the best of my knowledge and belief.

Signed <u>Joe L. McClellan</u>	Title <u>Operator</u>	Date <u>3/8/76</u>
(This space for State Use)		
APPROVED BY <u>[Signature]</u>	TITLE <u></u>	DATE <u></u>
CONDITIONS OF APPROVAL, IF ANY:		

MAR 31 1976

211-111-0

MAR 20 1976

CONSERVATION COMMISSION
10800 N. N.

NEW MEXICO OIL CONSERVATION COMMISSION
WELL LOCATION AND ACREAGE DEDICATION PLAT

Form O-102
Superseded O-128
Effective 1-1-65

All distances must be from the outer boundaries of the Section

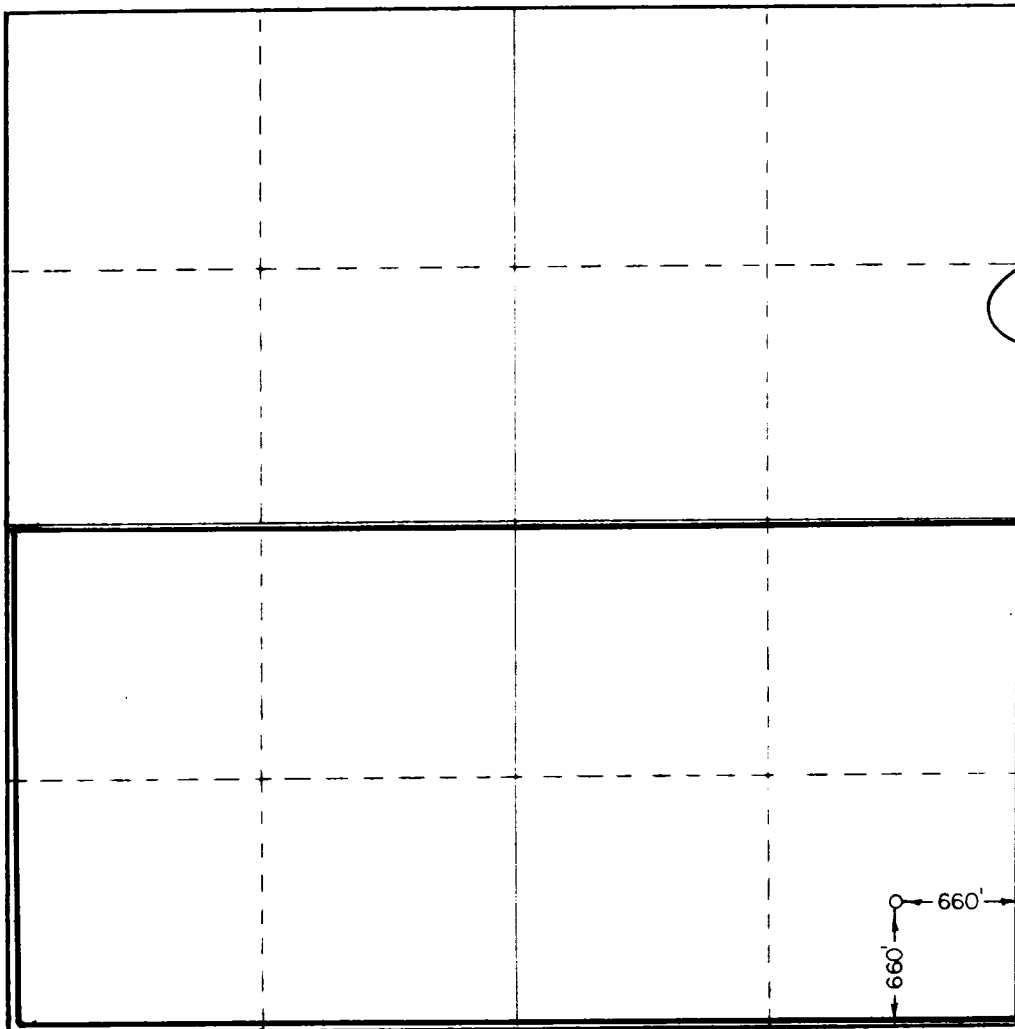
Operator McClellan Oil Corporation			Lease Sam State		Well No. 2
Unit Letter P	Section 32	Township 14 South	Range 30 East	County Chaves	
Actual Footage Location of Well: 660 feet from the South line and 660 feet from the East line					
Ground Level Elev. 3916.8	Producing Formation Queen sand	Pool Double L Queen assoc Undesignated	Section Acreage 320		

1. Outline the acreage dedicated to the subject well by colored pencil or hatchure marks on the plat below.
2. If more than one lease is dedicated to the well, outline each and identify the ownership thereof (both as to working interest and royalty).
3. If more than one lease of different ownership is dedicated to the well, have the interests of all owners been consolidated by communitization, unitization, force-pooling, etc?

☐ Yes ☐ No If answer is "yes," type of consolidation _____

If answer is "no," list the owners and tract descriptions which have actually been consolidated (Use reverse side of this form if necessary.) _____

No allowable will be assigned to the well until all interests have been consolidated (by communitization, unitization, forced-pooling, or otherwise) or until a non-standard unit, eliminating such interests, has been approved by the Commission.



CERTIFICATION

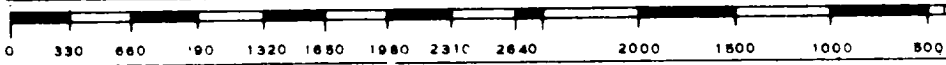

I hereby certify that the information contained herein is true and complete to the best of my knowledge and belief.

Jack L. McClellan
Name
Jack L. McClellan
Position
Operator

For my
McClellan Oil Corporation

Date
3/20/76

I hereby certify that the well location shown on this plat was plotted from field notes of actual surveys made by me or under my supervision, and that the same is true and correct to the best of my knowledge and belief.



RECEIVED
JAN 10 1966
COMMUNICATIONS SECTION