


# INCLINATION REPORT

OPERATOR SHELL OIL COMPANY ADDRESS P. O. BOX 1509, MIDLAND, TEXAS 79701  
 LEASE CROSBY B WELL NO. 4 FIELD   
 LOCATION SECTION 5, T-9S, R-30 E


Depth	Angle Inclination (degrees)	Displacement	Displacement Accumulated
279	1/4	1.2276	1.2276
775	1/2	4.3152	5.5428
1265	1/2	4.2630	9.8058
1692	1/2	3.7149	13.5207
2183	1/2	4.2717	17.7924
2577	1	6.8950	24.6874
2882	1	5.3375	30.0249
3150	1	4.3000	34.3249
3286	1	2.3800	37.0949
3415	1	2.2575	39.3524

I hereby certify that the above data as set forth is true and correct to the best of my knowledge and belief.

Cactus Drilling Company  
  
 Title: KEN HEDRICK  
DRILLING SUPERINTENDENT

**Affidavit:**


Before me, the undersigned authority, appeared KEN HEDRICK known to me to be the person whose name is subscribed hereon, and on making deposition, under oath states that he is acting for and on behalf of the operator of the well identified above, and that to the best of his knowledge and belief such well was not intentionally deviated from the true vertical whatsoever.

  
 (Affiant's Signature)

Sworn and subscribed to in my presence on this 18th day of

August 19 76.

MY COMMISSION EXPIRES MARCH 1, 1980

  
 Notary Public in and for the State of New Mexico

Seal