


INCLINATION REPORT

OPERATOR SHELL OIL COMPANY ADDRESS P. O. BOX 1509, MIDLAND, TEXAS 79701
 LEASE CROSBY B WELL NO. 4 FIELD
 LOCATION SECTION 5, T-9S, R-30 E


Depth	Angle Inclination (degrees)	Displacement	Displacement Accumulated
279	1/4	1.2276	1.2276
775	1/2	4.3152	5.5428
1265	1/2	4.2630	9.8058
1692	1/2	3.7149	13.5207
2183	1/2	4.2717	17.7924
2577	1	6.8950	24.6874
2882	1	5.3375	30.0249
3150	1	4.6900	34.7149
3286	1	2.3800	37.0949
3415	1	2.2575	39.3524

I hereby certify that the above data as set forth is true and correct to the best of my knowledge and belief.

Cactus Drilling Company

 Title: KEN HEDRICK
DRILLING SUPERINTENDENT

Affidavit:


Before me, the undersigned authority, appeared Ken Hedrick, known to me to be the person whose name is subscribed herebelow, who, on making deposition, under oath states that he is acting for and in behalf of the operator of the well identified above, and that to the best of his knowledge and belief such well was not intentionally deviated from the true vertical whatsoever.


 (Affiant's Signature)

Sworn and subscribed to in my presence on this the 18 day of

August 19 76.

MY COMMISSION EXPIRES MARCH 1, 1980


 Notary Public in and for the County
 of Lea, State of New Mexico

Seal

RECEIVED

SEP 2 1976

U.S. DEPARTMENT OF COMMERCE
WASHINGTON, D. C.