


INCLINATION REPORT

OPERATOR Shell Oil Company ADDRESS P.O. Box 1509, Midland, Texas 79701
 LEASE McGrail WELL NO. 2 FIELD _____
 LOCATION Section 5, T-9S, R-30E, Chaves County, New Mexico

Depth	Angle Inclination (degrees)	Displacement	Displacement Accumulated
263	1/4	1.1572	1.1572
764	1/2	4.3587	5.5159
1264	1/2	4.3500	9.8659
1587	1/2	2.8101	12.6760
1764	3/4	2.3187	14.9947
2065	3/4	3.9431	18.9378
2500	1	7.6125	26.5503
3000	1	8.7500	35.3003
3131	1	2.2925	37.5928
3370	1	4.1825	41.7753


I hereby certify that the above data as set forth is true and correct to the best of my knowledge and belief.

Cactus Drilling Company


 Title: Kenneth Hedrick, Drlg. Superintendent


Affidavit:

Before me, the undersigned authority, appeared Ken Hedrick known to me to be the person whose name is subscribed hereon on making deposition, under oath states that he is acting for and on behalf of the operator of the well identified above, and that to the best of his knowledge and belief such well was not intentionally deviated from the true vertical whatsoever.


 (Affiant's Signature)

Sworn and subscribed to in my presence on this the 1st day of September 19 76.

MY COMMISSION EXPIRES MARCH 1, 1980


 Notary Public in and for the State of New Mexico

Seal