

NO. OF COPIES RECEIVED	
DISTRIBUTION	
SANTA FE	
FILE	
U.S.G.S.	
LAND OFFICE	
OPERATOR	

NEW MEXICO OIL CONSERVATION COMMISSION

Form C-101
Revised 1-1-65

5A. Indicate Type of Lease	
STATE <input checked="" type="checkbox"/>	FEE <input type="checkbox"/>
5. State Oil & Gas Lease No.	
K-3351	

APPLICATION FOR PERMIT TO DRILL, DEEPEN, OR PLUG BACK

1a. Type of Work		7. Unit Agreement Name	
b. Type of Well DRILL <input checked="" type="checkbox"/> DEEPEN <input type="checkbox"/> PLUG BACK <input type="checkbox"/> OIL WELL <input checked="" type="checkbox"/> GAS WELL <input type="checkbox"/> OTHER <input type="checkbox"/> SINGLE ZONE <input checked="" type="checkbox"/> MULTIPLE ZONE <input type="checkbox"/>		8. Farm or Lease Name State 5-8-33	
2. Name of Operator Champlin Petroleum Company		9. Well No. 5	
3. Address of Operator 701 Wilco Building Midland, Texas 79701		10. Field and Pool, or Wildcat Chaveroo-San Andres	
4. Location of Well UNIT LETTER <u>G</u> LOCATED <u>1980</u> FEET FROM THE <u>North</u> LINE AND <u>1980</u> FEET FROM THE <u>East</u> LINE OF SEC. <u>5</u> TWP. <u>8-S</u> RGE. <u>33-E</u> NMPM		12. County Chaves	
21. Elevations (Show whether DF, RT, etc.) 4440' (est.)		21A. Kind & Status Plug. Bond Statewide Blanket Drilling Bond	
21B. Drilling Contractor Sitton & Norton		22. Approx. Date Work will start August 10, 1976	

23. \$25,000 PROPOSED CASING AND CEMENT PROGRAM

SIZE OF HOLE	SIZE OF CASING	WEIGHT PER FOOT	SETTING DEPTH	SACKS OF CEMENT	EST. TOP
12-1/4"	8-5/8"	24#	1900'*	950	Surface
7-7/8"	4-1/2"	10.5#	4600'	250	

* Top of Anhydrite Section.

Drilled 12-1/4" hole to top of the anhydrite, run 8-7/8" & cement w/950 sacks or enough to circulate cement to surface. WOC 18 hrs. Install BOP stack and test casing to 800# for 30 minutes. Drilled 7-7/8" hole to 4600' (TD). Run 4-1/2" casing to 4600' and cement w/250 sack 50-50 pozmix. Casing will be centralized and ruff-coated throughout pay zone. Pressure test 4-1/2" casing to 1000# for 30 minutes. BOP stack to consist of a double hydraulic with blind & pipe rams.

APPROVAL VALID
FOR 90 DAYS UNLESS
DRILLING COMMENCED

EXPIRES 11-5-76

IN ABOVE SPACE DESCRIBE PROPOSED PROGRAM: IF PROPOSAL IS TO DEEPEN OR PLUG BACK, GIVE DATA ON PRESENT PRODUCTIVE ZONE AND PROPOSED NEW PRODUCTIVE ZONE. GIVE BLOWOUT PREVENTER PROGRAM, IF ANY.

I hereby certify that the information above is true and complete to the best of my knowledge and belief.

Signed Walter Rando Title District Clerk Date August 3, 1976

(This space for State Use)

APPROVED BY Jerry Sexton TITLE SUPERVISOR DISTRICT 1 DATE AUG 3 1976

CONDITIONS OF APPROVAL, IF ANY:

**NEW MEXICO OIL CONSERVATION COMMISSION
WELL LOCATION AND ACREAGE DEDICATION PLAT**

Form C-102
Supersedes C-128
Effective 1-1-65

All distances must be from the outer boundaries of the Section.

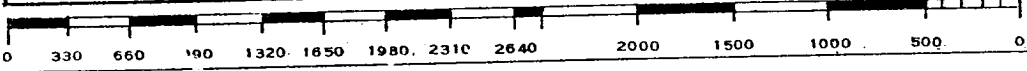
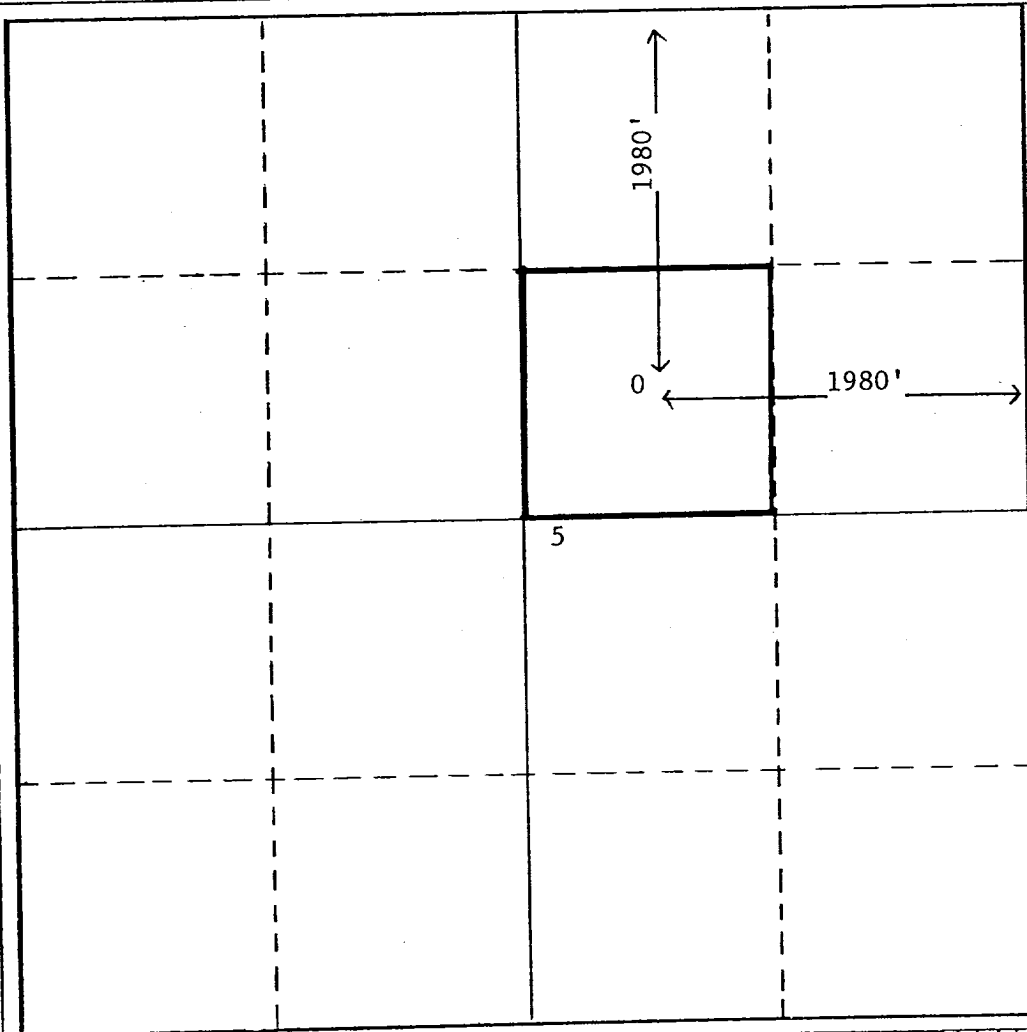
Operator Champlin Petroleum Company			Lease State 5-8-33		Well No. 5
Unit Letter G	Section 5	Township 8-S	Range 33-E	County Chaves	
Actual Footage Location of Well: 1980 feet from the North line and 1980 feet from the East line					
Ground Level Elev: 4440' (est.)	Producing Formation San Andres		Pool Chaveroo		Dedicated Acreage: 40 Acres

1. Outline the acreage dedicated to the subject well by colored pencil or hachure marks on the plat below.
2. If more than one lease is dedicated to the well, outline each and identify the ownership thereof (both as to working interest and royalty).
3. If more than one lease of different ownership is dedicated to the well, have the interests of all owners been consolidated by communitization, unitization, force-pooling, etc?

☐ Yes ☐ No If answer is "yes," type of consolidation _____

If answer is "no," list the owners and tract descriptions which have actually been consolidated. (Use reverse side of this form if necessary.) _____

No allowable will be assigned to the well until all interests have been consolidated (by communitization, unitization, forced-pooling, or otherwise) or until a non-standard unit, eliminating such interests, has been approved by the Commission.



CERTIFICATION

I hereby certify that the information contained herein is true and complete to the best of my knowledge and belief.

Walter M. Randolph
Name

Walter M. Randolph
Position

District Clerk

Company
Champlin Petroleum Company

Date
August 3, 1976


I hereby certify that the well location shown on this plat was plotted from field notes of actual surveys made by me or under my supervision, and that the same is true and correct to the best of my knowledge and belief.

August 3, 1976

Date Surveyed

Registered Professional Engineer
and/or Land Surveyor

Certificate No.



REFERENCE

100-100000

173