

State of New Mexico
Energy, Minerals & Natural Resources

Form C-104
Revised March 25, 1999

District I
1625 N. French Dr., Hobbs, NM 88240

District II
811 South First, Artesia, NM 88210

District III
1000 Rio Brazos Rd., Aztec, NM 87410

District IV
2040 South Pacheco, Santa Fe, NM 87505

OIL CONSERVATION DIVISION

2040 South Pacheco
Santa Fe, NM 87505

Submit to Appropriate District Office

5 Copies

☐ Amended Report

I. REQUEST FOR ALLOWABLE AND AUTHORIZATION TO TRANSPORT

1 Operator Name and Address UHC New Mexico Corporation P.O. Box 1956 Cleburne, Texas 76033		2 OGRID Number 183718	
		3 Reason for Filing Code CH EFFECTIVE 06/01/99	
4 API Number 30 - 0 05-20588	5 Pool Name Cato San Andres		6 Pool Code 10540
7 Property Code 18367 24915	8 Property Name Amoco Federal		9 Well Number 1

II. Surface Location

UI or Lot No. H	Section 1	Township 8S	Range 30E	Lot Id	Feet from the 1980	North/South Line North	Feet from the 660	East/West Line East	County Chaves
--------------------	--------------	----------------	--------------	--------	-----------------------	---------------------------	----------------------	------------------------	------------------

11 Bottom Hole Location

UI or Lot No.	Section	Township	Range	Lot Id	Feet from the	North/South Line	Feet from the	East/West Line	County
12 Lse Code F	13 Producing Method Code P		14 Gas Connection Date		15 C-129 Permit Number		16 C-129 Effective Date		17 C-129 Expiration Date

III. Oil and Gas Transporters

18 Transporter OGRID	19 Transporter Name and Address		20 POD	21 O/G	22 POD ULSTR Location and Desc
020445	Scurlock Permian Corporation P.O. Box 4648, Houston, Texas 77210		2651210 2807543	O	G-1-08S-30E
024650	Warren Petroleum Corporation P.O. Box 1589, Tulsa, Oklahoma 74102		2807544	G	H-1-08S-30E
024650	Dyneegy Midstream LTD PTR 6 Delta Dr. Ste. 3300 Midland, TX 79705		2818674	G	

IV. Produced Water



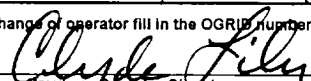
23 POD 2651250	24 POD ULSTR Location and Description G-1-08S-30E
-------------------	--

V. Well Completion Data

25 Spud Date	26 Ready Date	27 TD	28 PBTD	29 Perforations	30 DHC,MC
31 Hole Size	32 Casing & Tubing Size		33 Depth Set	34 Sacks Cement	

VI. Well Test Data

35 Date New Oil	36 Gas Delivery Date	37 Test Date	38 Test Length	39 Tbg Pressure	40 Csg Pressure
41 Choke Size	42 Oil	43 Water	44 Gas	45 AOF	46 Test Method

47 I hereby certify that the rules of the Oil Conservation Division have been complied with and that the information given above is true and complete to the best of my knowledge and belief. Signature:  Printed Name: Toby Gilley Title: Agent Date: 9/9/99 Phone: (817) 477-5324		OIL CONSERVATION DIVISION Approved By:  Title: President Approval Date: 9/14/99	
48 If this is a change of operator fill in the OGRID number and name of the previous operator.  Previous operator Signature 148869 Sierra Blanca Operating Company		Clyde Liley Printed Name President Title Date	