


INCLINATION REPORT

OPERATOR Shell Oil Co. ADDRESS P.O. Box 1509, Midland, Texas 79701
 LEASE NAME Thelma Grosby #2 WELL NO. 2 FIELD _____
 LOCATION Section 5, T-9S, R-30E, Chaves County, New Mexico

DEPTH	ANGLE INCLINATION DEGREES	DISPLACEMENT	DISPLACEMENT ACCUMULATED
259	3/4	3.3929	3.3929
748	1/2	4.2543	7.6472
1235	1/2	4.2369	11.8841
1666	1/2	3.7497	15.6338
2076	3/4	5.3710	21.0048
2510	1/2	3.7758	24.7806
2997	1/2	4.2369	29.0175
3450	3/4	5.9343	34.9518

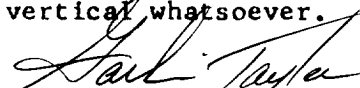
I hereby certify that the above data as set forth is true and correct to the best of my knowledge and belief.

CACTUS DRILLING COMPANY


 TITLE Garlin Taylor, Admn. Asst.

AFFIDAVIT:


Before me, the undersigned authority, appeared Garlin Taylor
 known to me to be the person whose name is subscribed herebelow, who, on making
 deposition, under oath states that he is acting for and in behalf of the operator
 of the well identified above, and that to the best of his knowledge and belief such
 well was not intentionally deviated from the true vertical whatsoever.


 AFFIANT'S SIGNATURE

Sworn and subscribed to in my presence on this the 22nd day of August, 1977

MY COMMISSION EXPIRES MARCH 1, 1980

SEAL


 Notary Public in and for the County
 of Lea, State of New Mexico