

NO. OF COPIES RECEIVED		
DISTRIBUTION		
SANTA FE		
FILE		
U.S.G.S.		
LAND OFFICE		
TRANSPORTER	OIL	
	GAS	
OPERATOR		
PRORATION OFFICE		

NEW MEXICO OIL CONSERVATION COMMISSION
REQUEST FOR ALLOWABLE
AND
AUTHORIZATION TO TRANSPORT OIL AND NATURAL GAS

Form C-104
Supersedes Old C-104 and C-1
Effective 1-1-65

I. Operator
SUNDANCE OIL COMPANY
Address
Suite 510, 1776 Lincoln St., Denver, CO 80203
Reason(s) for filing (Check proper box)
New Well ☒ Change in Transporter of:
Recompletion ☐ Oil ☐ Dry Gas ☐
Change in Ownership ☐ Casinghead Gas ☐ Condensate ☐
Other (Please explain)
**CASINGHEAD GAS MUST NOT BE
PLACED AFTER 1/13/79
UNLESS AN EXCEPTION TO R-4070
IS OBTAINED.**

If change of ownership give name and address of previous owner
THIS WELL HAS BEEN PLACED IN THE POOL
DESIGNATED BELOW. IF YOU DO NOT CONCUR
NOTIFY THIS OFFICE.

II. DESCRIPTION OF WELL AND LEASE

Lease Name Ingram Federal	Well No. 1-Y	Pool Name, Including Formation Gato, San Andres	Kind of Lease State, Federal or Fee Federal	Lease No. 15678
Location Unit Letter <u>A</u> : <u>554</u> Feet From The <u>North</u> Line and <u>554</u> Feet From The <u>East</u> Line of Section <u>5</u> Township <u>8S</u> Range <u>31E</u> , NMPM, <u>Chaves</u> County				

III. DESIGNATION OF TRANSPORTER OF OIL AND NATURAL GAS

Name of Authorized Transporter of Oil <input checked="" type="checkbox"/> or Condensate <input type="checkbox"/> Koch Oil Company	Address (Give address to which approved copy of this form is to be sent) P.O. Box 1158, Breckenridge, TX 76024					
Name of Authorized Transporter of Casinghead Gas <input type="checkbox"/> or Dry Gas <input type="checkbox"/> N/A	Address (Give address to which approved copy of this form is to be sent)					
If well produces oil or liquids, give location of tanks.	Unit E	Sec. 5	Twp. 8S	Pge. 31E	Is gas actually connected? No	When

If this production is commingled with that from any other lease or pool, give commingling order number:

IV. COMPLETION DATA

Designate Type of Completion - (X)	Oil Well X	Gas Well	New Well X	Workover	Deepen	Plug Back	Same Res't.	Diff. Res't.
Date Spudded 9/23/78	Date Compl. Ready to Prod. 11/13/78		Total Depth 3995		P.B.T.D. 3968			
Elevations (DF, RKB, RT, GR, etc.) 4263 GL	Name of Producing Formation San Andres		Top Oil/Gas Pay 3858		Tubing Depth 3950			
Perforations 3901-3911', 3858-70', 3875-78'					Depth Casing Shoe 3995			
TUBING, CASING, AND CEMENTING RECORD								
HOLE SIZE	CASING & TUBING SIZE		DEPTH SET		SACKS CEMENT			
12 1/4"	8 5/8"		1505'		500 SX			
7 7/8"	7"		2166'		100 SX			
7 7/8"	4 1/2"		3995'		250 SX			

V. TEST DATA AND REQUEST FOR ALLOWABLE OIL WELL (Test must be after recovery of total volume of load oil and must be equal to or exceed top allowable for this depth or be for full 24 hours)


Date First New Oil Run To Tanks 11/3/78	Date of Test 11/12/78	Producing Method (Flow, pump, gas lift, etc.) Pumping	
Length of Test 24 hrs.	Tubing Pressure N/A	Casing Pressure N/A	Choke Size N/A
Actual Prod. During Test 52 bbls.	Oil-Bbls. 44	Water-Bbls. 8	Gas-MCF 8

GAS WELL


Actual Prod. Test-MCF/D N/A	Length of Test	Bbls. Condensate/MMCF	Gravity of Condensate
Testing Method (pilot, back pr.)	Tubing Pressure (Shut-in)	Casing Pressure (Shut-in)	Choke Size

VI. CERTIFICATE OF COMPLIANCE

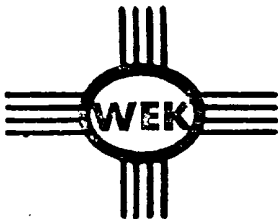
I hereby certify that the rules and regulations of the Oil Conservation Commission have been complied with and that the information given above is true and complete to the best of my knowledge and belief.


(Signature) Richard O. Dimit
Vice President, Production
(Title)
November 14, 1978
(Date)

OIL CONSERVATION COMMISSION

APPROVED
NOV 17 1978
BY 
TITLE SUPERVISOR DISTRICT I

This form is to be filed in compliance with RULE 1104.
If this is a request for allowable for a newly drilled or deepened well, this form must be accompanied by a tabulation of the deviation tests taken on the well in accordance with RULE 111.
All sections of this form must be filled out completely for allowable on new and recompleted wells.
Fill out only Sections I, II, III, and VI for changes of owner, well name or number, or transporter, or other such change of condition.



KENNETH D. REYNOLDS - ARTEBIA
LESLIE K. EVERTSON - ROSWELL

DRILLING CO., INC. - OIL WELL DRILLING CONTRACTORS

P. O. BOX 2055 ROSWELL, NEW MEXICO 88201
TELEPHONES: ARTEBIA 505/746-6757
ROSWELL 505/623-5070

October 10, 1978

Sundance Oil Co.
1776 Lincoln St., Suite 510
Denver, Colorado 80204

Re: Ingram Fed. #1-Y

Gentlemen:

The following is a Deviation Survey of the above well located
in Chaves County, New Mexico.

466' - 3/4°
954' - 3/4°
1352' - 3/4°
1505' - 3/4°
1812' - 3/4°
2166' - 1°

2545' - 1°
2999' - 1°
3476' - 1°
3968' - 1°
3995' - 1° T.D.

Yours very truly,

WEK DRILLING CO., INC.

Arnold Newkirk

Arnold Newkirk

STATE OF NEW MEXICO)
COUNTY OF CHAVES)

The foregoing was acknowledged before me this 10th day
of October, 1978 by Arnold Newkirk.

My Commission Expires:

April 9, 1980

Glinda Bea Newton
Notary Public