

NO. OF COPIES RECEIVED		
DISTRIBUTION		
FILE		
U.S.G.S.		
LAND OFFICE		
TRANSPORTER	OIL	
	GAS	
OPERATOR		
PRORATION OFFICE		

NEW MEXICO OIL CONSERVATION COMMISSION
REQUEST FOR ALLOWABLE
AND
AUTHORIZATION TO TRANSPORT OIL AND NATURAL GAS

Form C-104
Supersedes Old C-104 and C-1
Effective 1-1-65

I. Operator
SUNDANCE OIL COMPANY

Address
Suite 510, 1776 Lincoln St., Denver, CO 80203

Reason(s) for filing (Check proper box)

New Well	<input checked="" type="checkbox"/>	Change in Transporter of:	
Recompletion	<input type="checkbox"/>	Oil	<input type="checkbox"/>
Change in Ownership	<input type="checkbox"/>	Casinghead Gas	<input type="checkbox"/>
		Dry Gas	<input type="checkbox"/>
		Condensate	<input type="checkbox"/>

Other (Please explain)
GAS PRODUCED GAS MUST NOT BE
PRODUCED FOR 2/6/78
WELL IN PRODUCTION TO R-4073
RE-TESTED.

If change of ownership give name
and address of previous owner _____

II. DESCRIPTION OF WELL AND LEASE

Lease Name Oakason "B" Federal	Well No. 2	Pool Name, including Formation Tom Tom, San Andres	Kind of Lease State, Federal or Fee Federal	Lease No. 15015-B
Location Unit Letter <u>E</u> ; <u>2080</u> Feet From The <u>North</u> Line and <u>660</u> Feet From The <u>West</u> Line of Section <u>33</u> Township <u>7S</u> Range <u>31E</u> , NMPM, <u>Chaves</u> County				

III. DESIGNATION OF TRANSPORTER OF OIL AND NATURAL GAS

Name of Authorized Transporter of Oil <input checked="" type="checkbox"/> or Condensate <input type="checkbox"/> Koch Oil Company	Address (Give address to which approved copy of this form is to be sent) P.O. Box 1158, Breckenridge, TX 76024					
Name of Authorized Transporter of Casinghead Gas <input type="checkbox"/> or Dry Gas <input type="checkbox"/> N/A	Address (Give address to which approved copy of this form is to be sent)					
If well produces oil or liquids, give location of tanks.	Unit N	Sec. 33	Twp. 7S	Rge. 31E	Is gas actually connected? No	When

If this production is commingled with that from any other lease or pool, give commingling order number: _____

IV. COMPLETION DATA

Designate Type of Completion - (X)	Oil Well X	Gas Well	New Well X	Workover	Deepen	Plug Back	Same Res't	Diff. Res't
Date Spudded 11/12/78	Date Compl. Ready to Prod. 12/18/78	Total Depth 3975	P.B.T.D. 3934					
Elevations (DF, RKB, RT, GR, etc.) 4284' GL	Name of Producing Formation San Andres	Top Oil/Gas Pay 3813	Tubing Depth 3915					
Perforations 3813-16', 3818-24', 3840-45', 3852-54'	Depth Casing Shoe 3975							
TUBING, CASING, AND CEMENTING RECORD								
HOLE SIZE	CASING & TUBING SIZE		DEPTH SET		SACKS CEMENT			
12 1/4"	8 5/8"		1359		375 SX			
7 7/8"	4 1/2"		3974		300 SX			

V. TEST DATA AND REQUEST FOR ALLOWABLE OIL WELL (Test must be after recovery of total volume of load oil and must be equal to or exceed top allowable for this depth or be for full 24 hours)


Date First New Oil Run To Tanks 12/6/78	Date of Test 12/18/78	Producing Method (Flow, pump, gas lift, etc.) Pumping	
Length of Test 24 hrs.	Tubing Pressure N/A	Casing Pressure N/A	Choke Size N/A
Actual Prod. During Test 367 bbls.	Oil - Bbls. 365	Water - Bbls. -2	Gas - MCF 97


GAS WELL

Actual Prod. Test - MCF/D N/A	Length of Test	Bbls. Condensate/MMCF	Gravity of Condensate
Testing Method (pilot, back pr.)	Tubing Pressure (Casing-in)	Casing Pressure (Shut-in)	Choke Size


VI. CERTIFICATE OF COMPLIANCE

I hereby certify that the rules and regulations of the Oil Conservation Commission have been complied with and that the information given above is true and complete to the best of my knowledge and belief.


(Signature) Richard O. Dimit
Vice President, Production
(Title)
December 21, 1978
(Date)

OIL CONSERVATION COMMISSION
APPROVED **DEC 27 1978**, 19____
BY 
TITLE **SUPERVISOR DISTRICT I**

This form is to be filed in compliance with RULE 1104.
If this is a request for allowable for a newly drilled or deepened well, this form must be accompanied by a tabulation of the deviation tests taken on the well in accordance with RULE 111.
All sections of this form must be filled out completely for allowable on new and recompleted wells.
Fill out only Sections I, II, III, and VI for changes of owner, well name or number, or transporter, or other such change of condition.



KENNETH D. REYNOLDS - ARTESIA
LESLIE K. EVERTSON - ROSWELL

DRILLING CO., INC. - OIL WELL DRILLING CONTRACTORS

P. O. BOX 2055 ROSWELL, NEW MEXICO 88201
TELEPHONES: ARTESIA 505/746-6757
ROSWELL 505/623-5070

November 22, 1978

Sundance Oil Co.
1776 Lincoln St.
Suite 510
Denver, Colorado 80204

Re: Oakson Fed. B #2

Gentlemen:

The following is a Deviation Survey of the above well located
in Chaves County, New Mexico.

497' - 1/4°	2823' - 1°
960' - 1/2°	3319' - 1°
1359' - 1/2°	3816' - 1°
1832' - 3/4°	3975' - 1° T.D.
2328' - 1°	

Yours very truly,

WEK DRILLING CO., INC.

Arnold Newkirk

Arnold Newkirk

STATE OF NEW MEXICO)
COUNTY OF CHAVES)

The foregoing was acknowledged before me this 22nd day
of November 1978 by Arnold Newkirk.

My Commission Expires:

April 9, 1980

Glinda Lisa Newton
Notary Public