

District I  
1625 N. French Dr., Hobbs, NM 88240

State of New Mexico  
Energy, Minerals & Natural Resources

Form C-104  
Revised March 25, 1999

District II  
811 South First, Artesia, NM 88210

OIL CONSERVATION DIVISION

Submit to Appropriate District Office

District III  
1000 Rio Brazos Rd., Aztec, NM 87410

2040 South Pacheco  
Santa Fe, NM 87505

5 Copies

District IV  
2040 South Pacheco, Sante Fe, NM 87505

☐ Amended Report

I. REQUEST FOR ALLOWABLE AND AUTHORIZATION TO TRANSPORT

1 Operator Name and Address		2 OGRID Number	
UHC New Mexico Corporation		183718	
P.O. Box 1956		3 Reason for Filing Code	
Cleburne, Texas 76033		Change Oil/Gas POD Effective 6/1/99	
4 API Number	5 Pool Name		6 Pool Code
30 - 0 05-20678	Cato San Andres		10540
7 Property Code	8 Property Name		9 Well Number
24879	Cato San Andres Unit		3

II. Surface Location

UI or Lot No.	Section	Township	Range	Lot Id	Feet from the	North/South Line	Feet from the	East/West Line	County
E	04	8S	30E		1980	North	660	West	Chaves

11 Bottom Hole Location

UI or Lot No.	Section	Township	Range	Lot Id	Feet from the	North/South Line	Feet from the	East/West Line	County
12 Lee Code	13 Producing Method Code	14 Gas Connection Date		15 C-129 Permit Number		16 C-129 Effective Date		17 C-129 Expiration Date	
P	P								

III. Oil and Gas Transporters

18 Transporter OGRID	19 Transporter Name and Address		20 POD	21 O/G	22 POD ULSTR Location and Desc
020445	Scurlock Permian Corporation		2807559	O	G-10-8S-30E
	P.O. Box 4648, Houston, TX 77210				UT Crosby 2 Tk Bty
020759	Shoreham Pipeline Company		2807560	G	G-10-8S-30E
	333 Clay Street, Suite 4010, Houston, TX 77002				UT Crosby 2 Tk Bty

IV. Produced Water

23 POD	24 POD ULSTR Location and Description	
2807561	F-09-8S-30E Crosby 2 Water Meter	


V. Well Completion Data




25 Spud Date	26 Ready Date	27 TD	28 PBTD	29 Perforations	30 DHC,MC
31 Hole Size	32 Casing & Tubing Size		33 Depth Set	34 Sacks Cement	

VI. Well Test Data

35 Date New Oil	36 Gas Delivery Date	37 Test Date	38 Test Length	39 Tbg Pressure	40 Cag Pressure
41 Choke Size	42 Oil	43 Water	44 Gas	45 AOF	46 Test Method

47 I hereby certify that the rules of the Oil Conservation Division have been complied with and that the information given above is true and complete to the best of my knowledge and belief.

Signature:   
Printed Name: Toby Gilley  
Title: Authorized Agent  
Date: 3/31/00 Phone: (817) 477-5324

OIL CONSERVATION DIVISION	
Approved By: 	
Title: 	
Approval Date: 	

48 If this is a change of operator fill in the OGRID number and name of the previous operator.

Previous Operator Signature	Printed Name	Title	Date