

District I
1625 N. French Dr., Hobbs, NM 88240
District II
1301 W. Grand Avenue, Artesia, NM 88210
District III
1000 Rio Brazos Road, Aztec, NM 87410
District IV
1220 S. St. Francis Dr., Santa Fe, NM 87505

State of New Mexico
Energy Minerals and Natural Resources

Form C-104A
March 19, 2001

Oil Conservation Division
1220 South St. Francis Dr.
Santa Fe, NM 87505

Submit 1 copy of the final affected wells
list along with 1 copy of this form per
number of wells on that list to appropriate
District Office

Change of Operator


Previous Operator Information:

OGRID: 17470
Name: Petroleum Development Corp.
Address: 4113 Eubank Blvd. NE
Address: Suite 400
City, State, Zip: Albuquerque, NM 87111


New Operator Information:

Effective Date: September 1, 2002
New Ogrid: 21566
New Name: John R. Stearns DBA Stearns
Address: HC 65, Box 988
Address:
City, State, Zip: Crossroads, NM 88114


I hereby certify that the rules of the Oil Conservation Division have been complied with and that the information on this form and the attached list of wells is true and complete to the best of my knowledge and belief.

New Operator
Signature: 
John R. Stearns DBA Stearns
Printed name: _____
Owner/Sole Proprietor
Title: _____
Sept. 16, 2002 (505) 675-2356
Date: _____ Phone: _____

Previous operator complete below:

Previous Operator: Petroleum Development Corporation
Previous OGRID: 17470
Signature: 
Printed Name: Jim C. Johnson, Jr., President

NMOCD Approval

Signature: 
Printed Name: GARY W. WINK
District: OC FIELD REPRESENTATIVE II/STAFF MANAGER
Date: OCT 31 2002

Form C-104A Attachment—Well List

From: Operator Petroleum Development Corporation—OGRID 17470
To: Operator Stearns—OGRID 21566

30742

Well Name: Southard A No. 1 G-26-7s-31e
API#: 30-005-20676

Well Name: Southard A No. 2 H-26-7s-31e
API#: 30-005-20685

Well Name: Southard A No. 3 A-26-7s-31e
API#: 30-005-20797

Well Name: Southard A No. 4 B-26-7s-31e
API#: 30-005-20841

17470
30742
30841