

District I  
1625 N. French Dr., Hobbs, NM 88240  
District II  
1301 W. Grand Avenue, Artesia, NM 88210  
District III  
1000 Rio Brazos Road, Aztec, NM 87410  
District IV  
1220 S. St. Francis Dr., Santa Fe, NM 87505

State of New Mexico  
Energy Minerals and Natural Resources

Form C-104A  
March 19, 2001

Oil Conservation Division  
1220 South St. Francis Dr.  
Santa Fe, NM 87505

Submit 1 copy of the final affected wells  
list along with 1 copy of this form per  
number of wells on that list to appropriate  
District Office

## Change of Operator


### Previous Operator Information:

OGRID: 17470  
Name: Petroleum Development Corp.  
Address: 4113 Eubank Blvd. NE  
Address: Suite 400  
City, State, Zip: Albuquerque, NM 87111


### New Operator Information:

Effective Date: September 1, 2002  
New Ogrid: 21566  
New Name: John R. Stearns DBA Stearns  
Address: HC 65, Box 988  
Address:  
City, State, Zip: Crossroads, NM 88114


I hereby certify that the rules of the Oil Conservation Division have been complied with and that the information on this form and the attached list of wells is true and complete to the best of my knowledge and belief.

New Operator  
Signature:   
John R. Stearns DBA Stearns  
Printed name: Owner/Sole Proprietor  
Title:  
Sept. 16, 2002 (505) 675-2356  
Date: Phone:

### Previous operator complete below:

Previous Operator: Petroleum Development Corporation  
Previous OGRID: 17470  
Signature:   
Printed Name: Jim C. Johnson, Jr., President

### NMOCD Approval

Signature:   
Printed Name: GARY W. WINK  
District: OC FIELD REPRESENTATIVE II/STAFF MANAGER  
Date: OCT 31 2002

Form C-104A Attachment—Well List

From: Operator Petroleum Development Corporation—OGRID 17470  
To: Operator Stearns—OGRID 21566

30744

Well Name: Strange Federal No. 1 P-25-7s-31e  
API#: 30-005-20717

Well Name: Strange Federal No. 2 C-25-7s-31e  
API#: 30-005-20718

Well Name: Strange Federal No. 3 J-25-7s-31e  
API#: 30-005-20719

Well Name: Strange Federal No. 4 I-25-7s-31e  
API#: 30-005-20720

Well Name: Strange Federal No. 5 N-25-7s-31e  
API#: 30-005-20752

