

NO. OF COPIES RECEIVED	
DISTRIBUTION	
SANTA FE	
FILE	
U.S.G.S.	
LAND OFFICE	
OPERATOR	

NEW MEXICO OIL CONSERVATION COMMISSION

30-005-20723

Form O-111
Revised 1-14-65

A. District Type of Location	
STATE <input type="checkbox"/>	FILE <input checked="" type="checkbox"/>
B. District Type of Location	

APPLICATION FOR PERMIT TO DRILL, DEEPEN, OR PLUG BACK

1. Type of Work		DRILL <input checked="" type="checkbox"/> DEEPEN <input type="checkbox"/> PLUG BACK <input type="checkbox"/>	
2. Type of Well		C. Well Type	
a. <input checked="" type="checkbox"/> b. <input type="checkbox"/>		SINGLE <input checked="" type="checkbox"/> MULTIPLE <input type="checkbox"/>	
3. Name of Operator		4. Name of Lessee	
El Ran, Inc.		Sarah	
5. Address of Operator		6. Address of Lessee	
1603 Broadway, Lubbock, Texas 79401		#2	
7. Township and Range		8. Section	
T. 1 S. R. 22 E.		32-E	
9. County		10. County	
Chaves		Chaves	
11. Well Number		12. Well Name	
4350		San Andres	
13. Well Type		14. Well Name	
Rotary		Rotary	
15. Approx. Date of Completion		16. Approx. Date of Completion	
January 28, 1980		January 28, 1980	
17. Surety Bond		18. Well Name	
39		W E K	

PROPOSED CASING AND CEMENT PROGRAM

SIZE OF HOLE	SIZE OF CASING	WEIGHT PER FOOT	SETTING DEPTH	SACKS OF CEMENT	EST. TOP
12 3/4	8 5/8	23#	1700	550	Surface
7 7/8	4 1/2	10.5#	4350	175	3350

8 5/8 inch casing will be set at approximately 1700' and cemented to surface. Blow out preventor will be installed after surface casing is run; will be tested to 1500# before drilling out from under surface.

IN ABOVE SPACE DESCRIBE PROPOSED PROGRAM: IF PROPOSAL IS TO DEEPEN OR PLUG BACK, GIVE DATA ON PRESENT PRODUCTIVE ZONE AND PROPOSED NEW PRODUCTIVE ZONE. GIVE BLOWOUT PREVENTER PROGRAM, IF ANY.

I hereby certify that the information above is true and complete to the best of my knowledge and belief.

Signed Robert R. Ranch Title Vice-President Date December 20, 1979

(This space for State Use)

APPROVED BY [Signature] TITLE SUPERVISOR DISTRICT 1 DATE DEC 25 1979

CONDITIONS OF APPROVALS IF ANY:

RECEIVED DEC 20 1979

NEW MEXICO OIL CONSERVATION COMMISSION
WELL LOCATION AND ACREAGE DEDICATION PLAT

Form C-102
Supersedes C-128
Effective 1-1-65

All distances must be from the outer boundaries of the Section

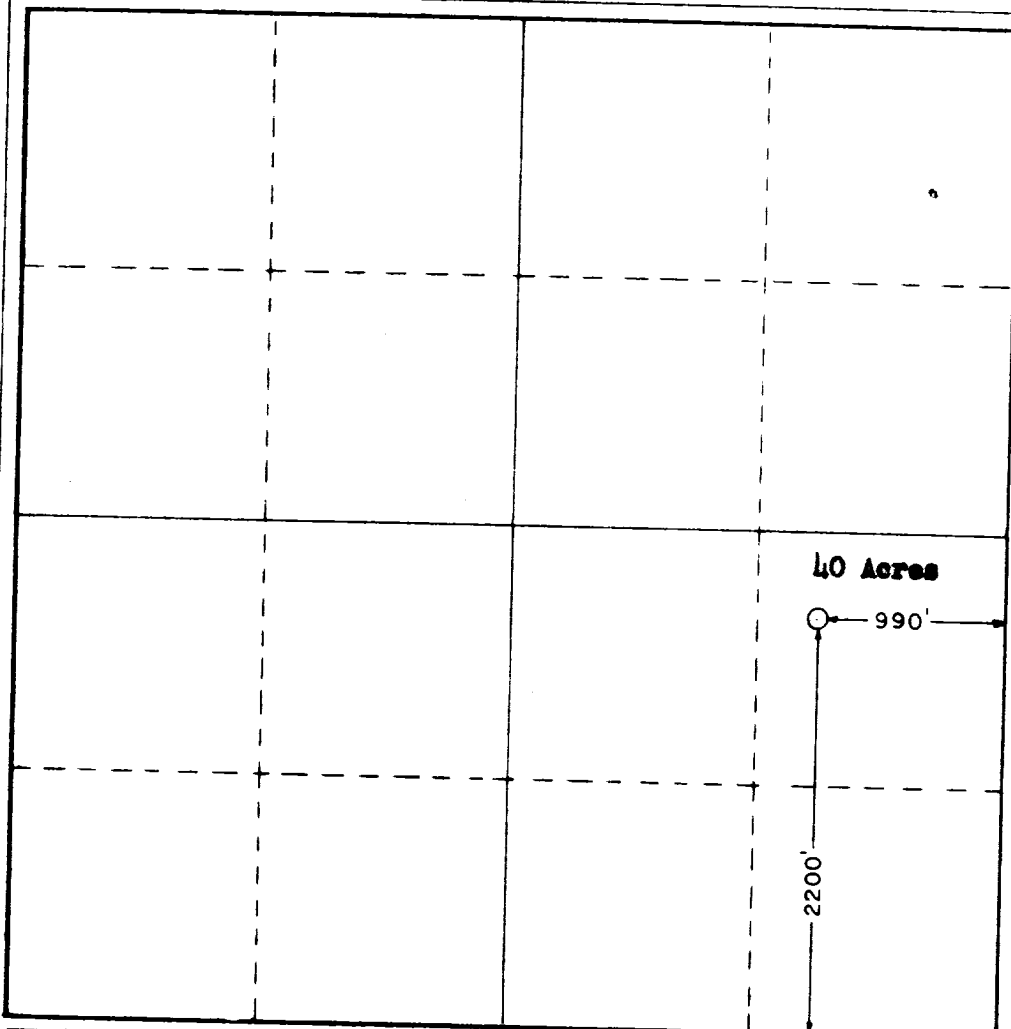
Operator EL RAN, INC.			Lease Sarah			Well No. 2
Unit Letter 'I'	Section 3	Township 8 South	Range 32 East	County Chaves		
Actual Footage Location of Well: 2200 feet from the South line and 990 feet from the East line						
Ground Level Elev.	Producing Formation San Andres		Pool Chaveroo	Dedicated Acreage: 40 Acres		

1. Outline the acreage dedicated to the subject well by colored pencil or hachure marks on the plat below.
2. If more than one lease is dedicated to the well, outline each and identify the ownership thereof (both as to working interest and royalty).
3. If more than one lease of different ownership is dedicated to the well, have the interests of all owners been consolidated by communitization, unitization, force-pooling, etc?

☒ Yes ☐ No If answer is "yes," type of consolidation **Communitization**

If answer is "no," list the owners and tract descriptions which have actually been consolidated. (Use reverse side of this form if necessary.)

No allowable will be assigned to the well until all interests have been consolidated (by communitization, unitization, forced-pooling, or otherwise) or until a non-standard unit, eliminating such interests, has been approved by the Commission.



CERTIFICATION

I hereby certify that the information contained herein is true and complete to the best of my knowledge and belief.

Robert R. Ranek

Name

Robert R. Ranek

Position

Vice-President

Company

El Ran, Inc.

Date

December 20, 1979

I hereby certify that the well location shown on this plat was plotted from field notes of actual surveys made by me or under my supervision, and that the same is true and correct to the best of my knowledge and belief.



Date Surveyed

December 19, 1979

Registered Professional Surveyor
and/or Land Surveyor
L. JONES

Henschel

Certificate No.



RECEIVED

DEC 21 1979

DEPT. OF COMMERCE

