

NO. OF COPIES RECEIVED	
DISTRIBUTION	
SANTA FE	
FILE	
U.S.G.S.	
LAND OFFICE	
TRANSPORTER	OIL GAS
OPERATOR	
PRODUCTION OFFICE	

NEW MEXICO OIL CONSERVATION COMMISSION
REQUEST FOR ALLOWABLE
AND
AUTHORIZATION TO TRANSPORT OIL AND NATURAL GAS

Form C-104
Supersedes Old C-104 and C-1
Effective 1-1-65

Operator
SUNDANCE OIL COMPANY
Address
Suite 910, 1776 Lincoln St., Denver, CO 80203
Reason(s) for filing (Check proper box)
New Well ☒ Change in Transporter of:
Recompletion ☐ Oil ☐ Dry Gas ☐
Change in Ownership ☐ Casinghead Gas ☐ Condensate ☐
Other (Please explain)
**CASINGHEAD GAS MUST NOT BE
RECOMPLETION 12/7/80
UNLESS AN EXCEPTION TO R-4070
IS OBTAINED from U.S.G.S.**
If change of ownership give name
and address of previous owner

II. DESCRIPTION OF WELL AND LEASE

Lease Name Ingram Federal	Well No. 14	Pool Name, including Formation Tom-Tom, San Andres	Kind of Lease State, Federal or Fee Federal	Lease No. 15678
Location Unit Letter F ; 1655 Feet From The North Line and 1655 Feet From The West Line of Section 5 Township 8 South Range 31 East , NMPM, Chaves County				

III. DESIGNATION OF TRANSPORTER OF OIL AND NATURAL GAS

Name of Authorized Transporter of Oil <input checked="" type="checkbox"/> or Condensate <input type="checkbox"/> Koch Oil Company	Address (Give address to which approved copy of this form is to be sent) P.O. Box 1158, Breckenridge, TX 76024			
Name of Authorized Transporter of Casinghead Gas <input type="checkbox"/> or Dry Gas <input type="checkbox"/>	Address (Give address to which approved copy of this form is to be sent)			
If well produces oil or liquids, give location of tanks.	Unit E	Sec. 5	Twp. 8S	Rge. 31E
Is gas actually connected?		When		
No				

If this production is commingled with that from any other lease or pool, give commingling order number:

IV. COMPLETION DATA

Designate Type of Completion - (X)	Oil Well <input checked="" type="checkbox"/>	Gas Well	New Well <input checked="" type="checkbox"/>	Workover	Deepen	Plug Back	Same Res't.	Diff. Res't.
Date spudded 8-19-80	Date Compl. Ready to Prod. 10-10-80		Total Depth 3950'		P.B.T.D. 3950'			
Elevations (DF, RKB, RT, GR, etc.) 4242' GL, 4253' KB	Name of Producing Formation San Andres		Top Oil/Gas Pay 3757'		Tubing Depth 3872'			
Perforations 3757-67', 3770', 3773', 3776', 3778', 3782-86', 3793-98', 3824-40'					Depth Casing Shoe 3950'			
TUBING, CASING, AND CEMENTING RECORD								
HOLE SIZE	CASING & TUBING SIZE		DEPTH SET		SACKS CEMENT			
12 1/4"	8 5/8"		1363'		450 sx			
7 7/8"	7"		2509'		100 sx			
6 1/4"	4 1/2"		3950'		300 sx			
6 1/4"	2 3/8"		3872'					

V. TEST DATA AND REQUEST FOR ALLOWABLE OIL WELL

(Test must be after recovery of total volume of load oil and must be equal to or exceed tap allowable for this depth or be for full 24 hours)


Date First New Oil Run To Tanks 10-7-80	Date of Test 10-10-80	Producing Method (Flow, pump, gas lift, etc.) Pumping	
Length of Test 24 hrs.	Tubing Pressure N/A	Casing Pressure N/A	Choke Size N/A
Actual Prod. During Test 381 bbls	Oil - Bbls. 27	Water - Bbls. 354	Gas - MCF 9

GAS WELL


Actual Prod. Test-MCF/D N/A	Length of Test	Bbls. Condensate/MMCF	Gravity of Condensate
Testing Method (pilot, back pr.)	Tubing Pressure (shut-in)	Casing Pressure (shut-in)	Choke Size

VI. CERTIFICATE OF COMPLIANCE

I hereby certify that the rules and regulations of the Oil Conservation Commission have been complied with and that the information given above is true and complete to the best of my knowledge and belief.


(Signature) **Richard O. Dimit**
Vice President, Production
(Title)
October 29, 1980
(Date)

OIL CONSERVATION COMMISSION


APPROVED _____, 19____
BY 
TITLE _____

This form is to be filed in compliance with RULE 1104.

If this is a request for allowable for a newly drilled or deepened well, this form must be accompanied by a tabulation of the deviation tests taken on the well in accordance with RULE 111.

All sections of this form must be filled out completely for allowable on new and recompleted wells.

Fill out only Sections I, II, III, and VI for changes of owner, well name or number, or transporter, or other such change of condition.



DRILLING CO., INC. - OIL WELL DRILLING CONTRACTORS

KENNETH D. REYNOLDS - ARTESIA
LESLIE K. EVERTSON - ROSWELL

P. O. BOX 2055 ROSWELL, NEW MEXICO 88201
TELEPHONES: ARTESIA 505/746-6757
ROSWELL 505/623-5070

August 1, 1980

Sundance Oil Company
1776 Lincoln St.
Denver, Colorado 80203

Re: Ingram Federal #14

Gentlemen:

The following is a Deviation Survey of the above well located in Chaves County, New Mexico.

492' - 1/2°
984' - 1/2°
1376' - 3/4°
1830' - 3/4°
2320' - 3/4°

492' - 1/2°
984' - 1/2°
1376' - 3/4°
1830' - 3/4°
2320' - 3/4° S.D.

Very truly yours,

WEK DRILLING CO., INC.

Arnold Newkirk
Arnold Newkirk

STATE OF NEW MEXICO)
COUNTY OF CHAVES)

The foregoing was acknowledged before me this 29th day of August, 1980 by Arnold Newkirk.

My Commission Expires:

April 10, 1984

Glenda Bea Newton
Notary Public