


Confidential

Siete Federal #1
1980' FSL, 660' FEL
Section 17, T8S, R31E
Chaves County, New Mexico

Directional Surveys

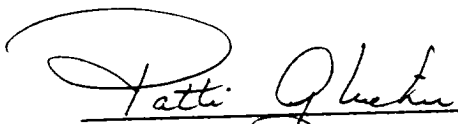
3684'	.25°	S55°E
3688'	2.25°	S20°E
3696'	25.00°	S24°E
3700'	35.00°	S60°W
3704'	45.50°	S69°W




Jim C. Johnson

STATE OF NEW MEXICO)
) ss.
COUNTY OF BERNALILLO)

The foregoing instrument was acknowledged before me this 4th day of January, 1991.



Notary Public



My commission expires: 1-2-94.

RECEIVED

JAN 09 1991

603
FBI - NEW YORK