

N.M.O.C.D. COPY

UNITED STATES
DEPARTMENT OF THE INTERIOR
GEOLOGICAL SURVEY

SUNDRY NOTICES AND REPORTS ON WELLS

(Do not use this form for proposals to drill or to deepen or plug back to a different reservoir. Use Form 9-331-C for such proposals.)

1. oil well ☒ gas well ☐ other ☐

2. NAME OF OPERATOR
SUNDANCE OIL COMPANY

3. ADDRESS OF OPERATOR
#910, 1776 Lincoln St., Denver, CO 80203

4. LOCATION OF WELL (REPORT LOCATION CLEARLY. See space 17 below.)
AT SURFACE: 660' FNL, 1980' FWL, Unit C
AT TOP PROD. INTERVAL:
AT TOTAL DEPTH: Same

16. CHECK APPROPRIATE BOX TO INDICATE NATURE OF NOTICE, REPORT, OR OTHER DATA

REQUEST FOR APPROVAL TO:

TEST WATER SHUT-OFF ☐
FRACTURE TREAT ☐
SHOOT OR ACIDIZE ☐
REPAIR WELL ☐
PULL OR ALTER CASING ☐
MULTIPLE COMPLETE ☐
CHANGE ZONES ☐
ABANDON* ☐

SUBSEQUENT REPORT OF:

(other) ☐ CORRECTED GROUND ELEVATION

5. LEASE
NM-15678

6. IF INDIAN, ALLOTTEE OR TRIBE NAME

7. UNIT AGREEMENT NAME

8. FARM OR LEASE NAME
Ingram Federal

9. WELL NO.
17

10. FIELD OR WILDCAT NAME
Tom-Tom, San Andres

11. SEC., T., R., M., OR BLK. AND SURVEY OR AREA
NE NW Section 8, T.8S., R.31E.

12. COUNTY OR PARISH
Chaves

13. STATE
New Mexico

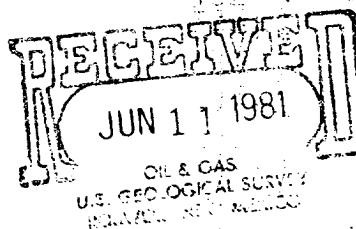
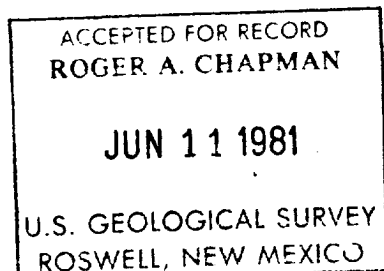
14. API NO.

15. ELEVATIONS (SHOW DF, KDB, AND WD)
4216' GL, 4228' KB

(NOTE: Report results of multiple completion or zone change on Form 9-330.)

17. DESCRIBE PROPOSED OR COMPLETED OPERATIONS (Clearly state all pertinent details, and give pertinent dates, including estimated date of starting any proposed work. If well is directionally drilled, give subsurface locations and measured and true vertical depths for all markers and zones pertinent to this work.)*

Ground level elevations erroneously reported as 4230.0'. Correct elevation is 4215.8'. Corrected survey plat is attached.



Subsurface Safety Valve: Manu. and Type _____ Set @ _____ Ft.

18. I hereby certify that the foregoing is true and correct

SIGNED Diana M. Sandberg TITLE Prod. Supervisor DATE June 8, 1981
Diana M. Sandberg

(This space for Federal or State office use)

APPROVED BY _____ TITLE _____ DATE _____
CONDITIONS OF APPROVAL, IF ANY:

NOT
JUN 1964

N. MEXICO OIL CONSERVATION COMMISS
WELL LOCATION AND ACREAGE DEDICATION PLAT

Form C-102
 Supersedes C-128
 Effective 1-1-65

All distances must be from the outer boundaries of the Section.


Operator Sundance Oil Co.		Lease Ingram		Well No. 17	
Unit Letter C	Section 8	Township 8 South	Range 31 East	County Chaves	
Actual Well Location of Well: 660 feet from the North line and 1980 feet from the West line					
Ground Level Elev. 4215.8	Producing Formation San Andres		Pool Tom-Tom	Dedicated Acreage: 40 Acres	

1. Outline the acreage dedicated to the subject well by colored pencil or hatchure marks on the plat below.
2. If more than one lease is dedicated to the well, outline each and identify the ownership thereof (both as to working interest and royalty).
3. If more than one lease of different ownership is dedicated to the well, have the interests of all owners been consolidated by communitization, unitization, force-pooling, etc?

☐ Yes ☐ No If answer is "yes," type of consolidation _____

If answer is "no," list the owners and tract descriptions which have actually been consolidated. (Use reverse side of this form if necessary.) _____

No allowable will be assigned to the well until all interests have been consolidated (by communitization, unitization, forced-pooling, or otherwise) or until a non-standard unit, eliminating such interests, has been approved by the Commission.



CERTIFICATION

I hereby certify that the information contained herein is true and complete to the best of my knowledge and belief

Diana M. Sandberg
 Name

Diana M. Sandberg

Position

Prod. Supervisor

Company

Sundance Oil Company

Date

June 8, 1981

I hereby certify that the well location shown on this plat was plotted from field notes of actual surveys made by me or under my supervision, and that the same is true and correct to the best of my knowledge and belief

Date Surveyed

10-16-80

Registered Professional Engineer and or Land Surveyor

John W. West

Certificate No. **JOHN W. WEST 676**
PATRICK A. ROMERO 6663
Ronald J. Eidson 3239

0 330 660 990 1320 1650 1980 2310 2640 2970 3300 3630 3960 4290 4620 4950 5280 5610 5940 6270 6600

RECEIVED

JUN 15 1981

DR. JOHN F. BROWN, JR.