

30-005-20849

| |
|------------------------|
| NO. OF COPIES RECEIVED |
| DISTRIBUTION |
| SANTA FE |
| FILE |
| U.S.G.S. |
| LAND OFFICE |
| OPERATOR |

NEW MEXICO OIL CONSERVATION COMMISSION

Form 7-1.1
Revised 1-14-65

| | |
|--------------------------------|---|
| 5A. Indicate type of lease | |
| STATE <input type="checkbox"/> | FEL <input checked="" type="checkbox"/> |
| 5. State oil & gas location | |

APPLICATION FOR PERMIT TO DRILL, DEEPEN, OR PLUG BACK

| | | | |
|--|---------------|-------------------------|--------------|
| 1a. Type of Work | | 7. Unit Agreement Name | |
| DRILL <input checked="" type="checkbox"/> DEEPEN <input type="checkbox"/> PLUG BACK <input type="checkbox"/> | | | |
| b. Type of Well | | 8. Name of Leaseholder | |
| C <input type="checkbox"/> S <input checked="" type="checkbox"/> MULTIPLE ZONE <input type="checkbox"/> | | Curlew 19 | |
| Harvey E. Yates Company | | 9. Area No. | |
| P. O. Box 1933, Roswell, New Mexico 88201 | | 1 | |
| 10. Section, Township, Range | | 11. Name of Leaseholder | |
| G 1980 North | | Wildcat | |
| 1980 East 19 8S 30E | | Chaves | |
| 4055.2 GL | | 9300 | Atoka-Morrow |
| \$50,000 | Sierra Rig #2 | Rotary | |
| 2/23/82 | | | |

PROPOSED CASING AND CEMENT PROGRAM

| SIZE OF HOLE | SIZE OF CASING | WEIGHT PER FOOT | SETTING DEPTH | SACKS OF CEMENT | EST. TOP |
|--------------|----------------|-----------------|---------------|-----------------|--|
| 16" | 13 3/8" | 48# | 300 | | Circulate |
| 12" | 8 5/8" | 24# | 2800 | | Circulate |
| 7 7/8" | 4 1/2" | 11.6# | 9300 | | Sufficient to cover 600' above payzone |

This acreage is not dedicated to a pipeline purchaser.

APPROVAL VALID FOR 180 DAYS
 PERMIT EXPIRES 2/24/82
 UNLESS DRILLING UNDERWAY

IN ABOVE SPACE DESCRIBE PROPOSED PROGRAM; IF PROPOSAL IS TO DEEPEN OR PLUG BACK, GIVE DATA ON PRESENT PRODUCTIVE ZONE AND PROPOSED NEW PRODUCTIVE ZONE. GIVE BLOWOUT PREVENTER PROGRAM, IF ANY.

I hereby certify that the information above is true and complete to the best of my knowledge and belief.

Signed J. Deans Title V.P. of Operations Date 2/22/82
 (This space for State Use)

APPROVED BY JERRY SEXTON TITLE DIRECTOR DATE FEB 24 1982
 CONDITIONS OF APPROVAL: NO PRODUCTION

**NEW MEXICO OIL CONSERVATION COMMISSION
WELL LOCATION AND ACREAGE DEDICATION PLAT**

Form C-102
Supersedes C-128
Effective 1-1-65

All distances must be from the outer boundaries of the Section.

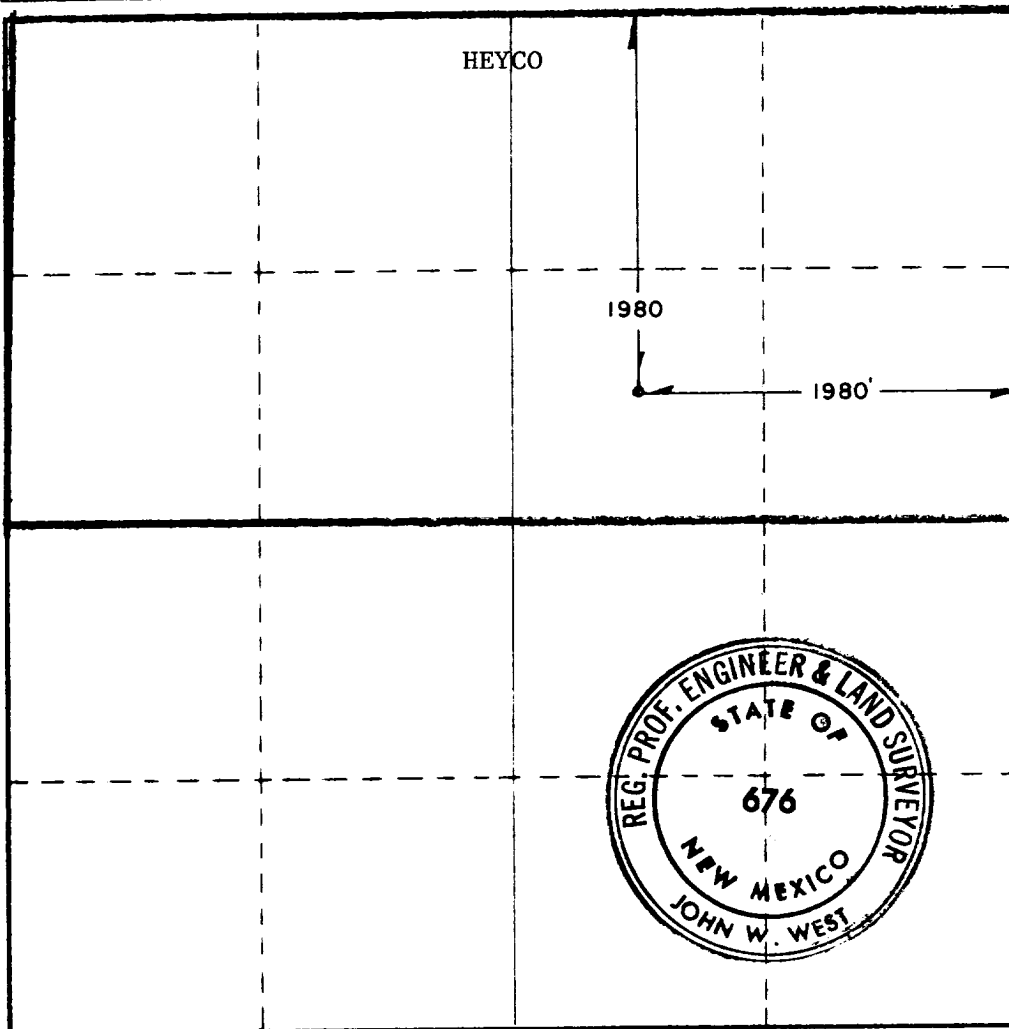
| | | | | | |
|--|--|----------------------------|---------------------------|--|----------------------|
| Operator HARVEY E. YATES CO. | | | Lease CURLEW 19 | | Well No. 1 |
| Unit Letter G | Section 19 | Township 8 South | Range 30 East | County Chaves | |
| Actual Footage Location of Well: <div style="display: flex; justify-content: space-between;"> 1980 feet from the North line and 1980 feet from the East line </div> | | | | | |
| Ground Level Elev. 4055.2 | Producing Formation Atoka - Morrow | | Pool Wildcat | Dedicated Acreage: 320 Acres | |

1. Outline the acreage dedicated to the subject well by colored pencil or hachure marks on the plat below.
2. If more than one lease is dedicated to the well, outline each and identify the ownership thereof (both as to working interest and royalty).
3. If more than one lease of different ownership is dedicated to the well, have the interests of all owners been consolidated by communitization, unitization, force-pooling, etc?

☐ Yes ☐ No If answer is "yes," type of consolidation _____

If answer is "no," list the owners and tract descriptions which have actually been consolidated. (Use reverse side of this form if necessary.) _____

No allowable will be assigned to the well until all interests have been consolidated (by communitization, unitization, forced-pooling, or otherwise) or until a non-standard unit, eliminating such interests, has been approved by the Commission.



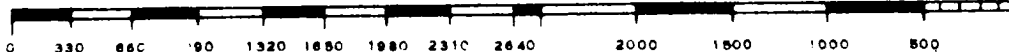
CERTIFICATION

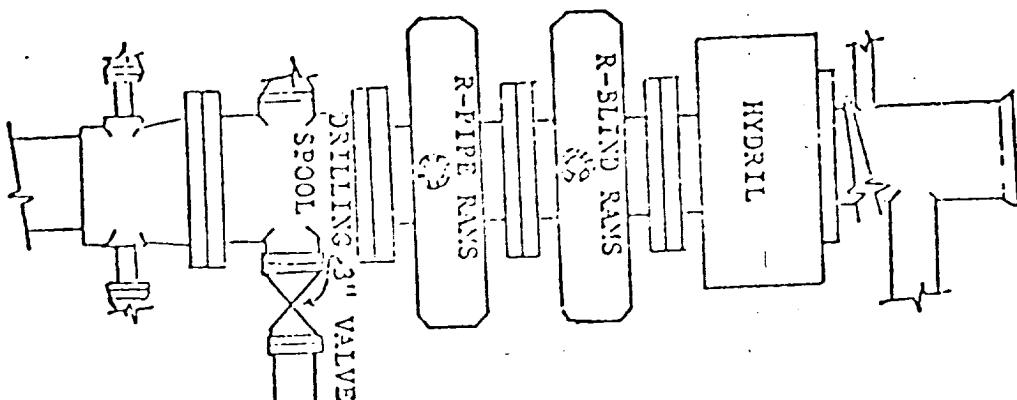
I hereby certify that the information contained herein is true and complete to the best of my knowledge and belief.

A. J. Deans
 Name
A. J. Deans
 Position
V. P. of Operations
 Company
Harvey E. Yates Company
 Date
February 22, 1982

I hereby certify that the well location shown on this plat was plotted from field notes of actual surveys made by me or under my supervision, and that the same is true and correct to the best of my knowledge and belief.

Date Surveyed
1-09-82
 Registered Professional Engineer and/or Land Surveyor
John W. West
 Certificate No. **JOHN W. WEST 676**
PATRICK A. ROMERO 6865
Ronald J. Eidson 3239





BLOW OUT PREVENTION EQUIPMENT
 10" 900s ALL FLANGED CONNECTIONS
 3,000# WORKING PRESSURE - 6,000# TEST

