

NM OIL CONS. COMMISSION

Draper DD

Artesia, NM 88210

UNITED STATES

DEPARTMENT OF THE INTERIOR

GEOLOGICAL SURVEY

Form Approved.
Budget Bureau No. 42-R1424

SUNDRY NOTICES AND REPORTS ON WELLS

(Do not use this form for proposals to drill or to deepen or plug back to a different reservoir. Use Form 9-331-C for such proposals.)

1. oil ☒ gas ☐
well well other

2. NAME OF OPERATOR

Yates Petroleum Corporation

3. ADDRESS OF OPERATOR

207 S. 4th, Artesia, New Mexico 88210

4. LOCATION OF WELL (REPORT LOCATION CLEARLY. See space 17 below.)

AT SURFACE: 330' FNL and 330' FEL

AT TOP PROD. INTERVAL:

AT TOTAL DEPTH: same

16. CHECK APPROPRIATE BOX TO INDICATE NATURE OF NOTICE, REPORT, OR OTHER DATA

REQUEST FOR APPROVAL TO:

SUBSEQUENT REPORT OF:

TEST WATER SHUT-OFF ☐

FRACTURE TREAT ☐

SHOOT OR ACIDIZE ☐

REPAIR WELL ☐

PULL OR ALTER CASING ☐

MULTIPLE COMPLETE ☐

CHANGE ZONES ☐

ABANDON* ☐

(other) change of location

5. LEASE

NM-0558108

6. IF INDIAN, ALLOTTEE OR TRIBE NAME

7. UNIT AGREEMENT NAME

8. FARM OR LEASE NAME

Union "SI" Federal

9. WELL NO.

4

10. FIELD OR WILDCAT NAME

Undes. Tomahawk SA

11. SEC., T., R., M., OR BLK. AND SURVEY OR AREA

Sec. 1-T8S-R31E

12. COUNTY OR PARISH

Chaves

13. STATE

NM

14. API NO.

15. ELEVATIONS (SHOW DF, KDB, AND WD)


4413.2' GL

(NOTE: Report results of multiple completion or zone change on Form 9-330.)

17. DESCRIBE PROPOSED OR COMPLETED OPERATIONS (Clearly state all pertinent details, and give pertinent dates, including estimated date of starting any proposed work. If well is directionally drilled, give subsurface locations and measured and true vertical depths for all markers and zones pertinent to this work.)*

Change location from: 660' FNL and 660' FEL

to: 330' FNL and 330' FEL



Subsurface Safety Valve: Manu. and Type

Set @

18. I hereby certify that the foregoing is true and correct

SIGNED

Cy Cowan

TITLE Cy Cowan


DATE 5/26/82

APPROVED BY

CONDITIONS OF APPROVAL, IF ANY:

TITLE

DATE



*See Instructions on Reverse Side

NE MEXICO OIL CONSERVATION COMMISSION
WELL LOCATION AND ACREAGE DEDICATION PLAT

Form C-102
Supersedes C-128
Effective 1-1-65

All distances must be from the outer boundaries of the Section.

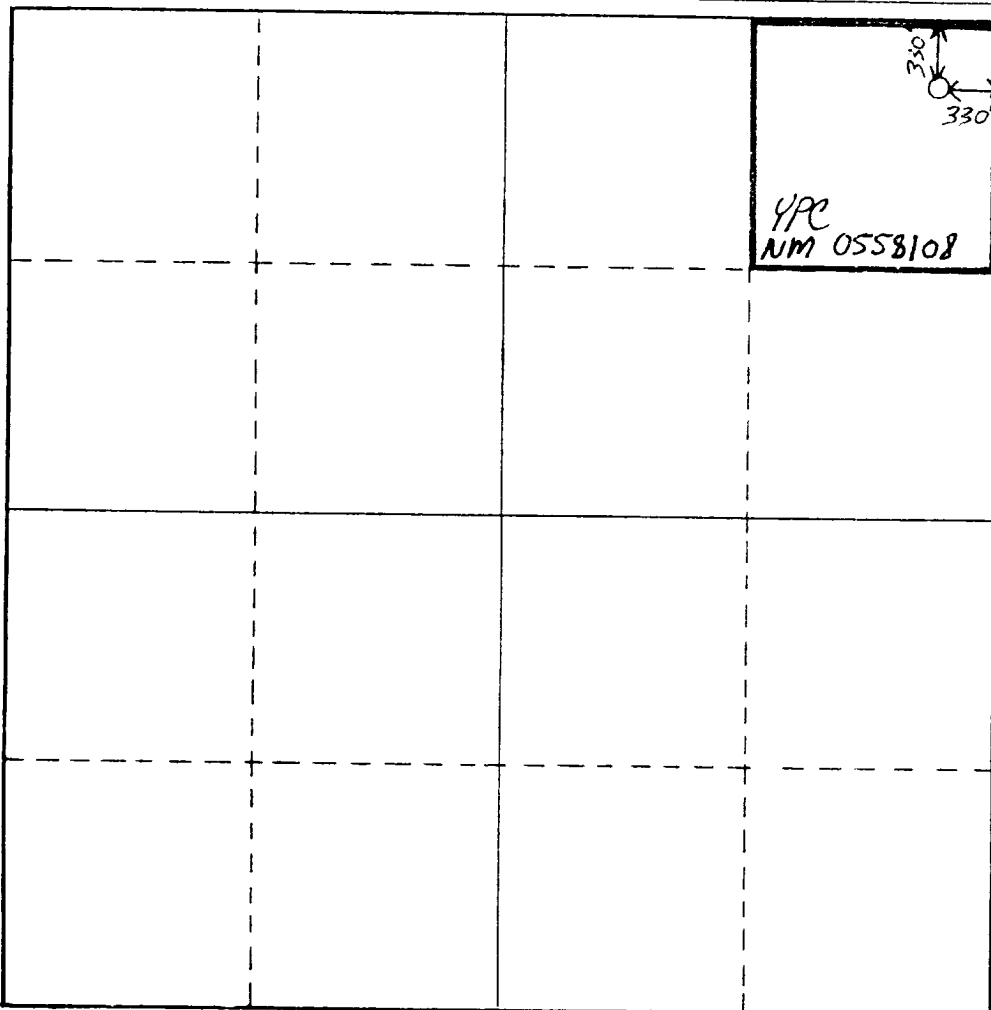
Operator Yates Petroleum Corp.		Lease Union SI Federal		Well No. 4
Unit Letter A	Section 1	Township 8 South	Range 31 East	County Chaves
Actual Footage Location of Well: 330' feet from the North line and 330' feet from the East line				
Ground Level Elev. 4419.4'	Producing Formation San Andres	Pool Undes Tomahawk SA	Dedicated Acreage: 40 Acres	

1. Outline the acreage dedicated to the subject well by colored pencil or hatchure marks on the plat below.
2. If more than one lease is dedicated to the well, outline each and identify the ownership thereof (both as to working interest and royalty).
3. If more than one lease of different ownership is dedicated to the well, have the interests of all owners been consolidated by communitization, unitization, force-pooling, etc?

☐ Yes ☐ No If answer is "yes," type of consolidation _____

If answer is "no," list the owners and tract descriptions which have actually been consolidated. (Use reverse side of this form if necessary.) _____

No allowable will be assigned to the well until all interests have been consolidated (by communitization, unitization, forced-pooling, or otherwise) or until a non-standard unit, eliminating such interests, has been approved by the Commission.



CERTIFICATION

I hereby certify that the information contained herein is true and complete to the best of my knowledge and belief.

Cy Cowan

Name
Cy Cowan
Position
Regulatory Coordinator
Company
Yates Petroleum Corp.

Date
6-2-82

GARY L. JONES
I hereby certify that the well location shown on this plat was plotted from field notes of actual survey made by me or under my supervision and that the same is true and correct to the best of my knowledge and belief.

5-28-82

Date Surveyed

Registered Professional Engineer and/or Land Surveyor

Samuel Jones

Certificate No.

7977

0 330 660 990 1320 1650 1980 2310 2640 2970 3300

RECEIVED
JUL 15 1982
D.C.D.
HOBBS OFFICE