

**NEW MEXICO OIL CONSERVATION COMMISSION
WELL LOCATION AND ACREAGE DEDICATION PLAT**

Form C-102
Supersedes C-128
Effective 1-1-65

All distances must be from the outer boundaries of the Section.

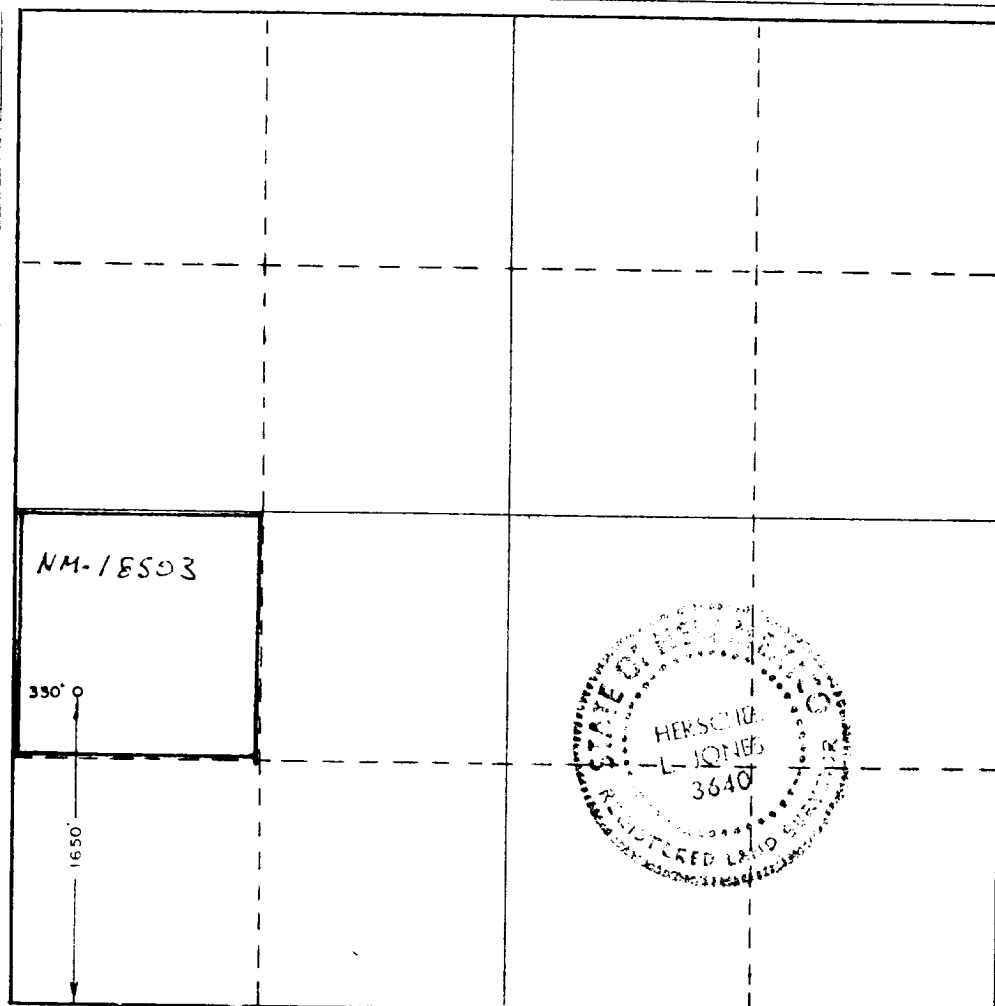
Petitioner YATES PETROLEUM CORPORATION			Lease CENTER "XI" FEDERAL		Well No. 1
Plat Letter L	Section 1	Township 8 South	Range 31 East	County Chaves	
Actual Footage Location of Well:					
1650		feet from the South	line and 330	feet from the West	line
Ground Level Elev. 4379.8	Producing Formation San Andres		Pool Undes. Tomahawk SA	Dedicated Acreage: 40 Acres	

1. Outline the acreage dedicated to the subject well by colored pencil or hachure marks on the plat below.
2. If more than one lease is dedicated to the well, outline each and identify the ownership thereof (both as to working interest and royalty).
3. If more than one lease of different ownership is dedicated to the well, have the interests of all owners been consolidated by communitization, unitization, force-pooling, etc?

☐ Yes ☒ No If answer is "yes," type of consolidation _____

If answer is "no," list the owners and tract descriptions which have actually been consolidated. (Use reverse side of this form if necessary.) _____

No allowable will be assigned to the well until all interests have been consolidated (by communitization, unitization, forced-pooling, or otherwise) or until a non-standard unit, eliminating such interests, has been approved by the Commission.



CERTIFICATION

I hereby certify that the information contained herein is true and complete to the best of my knowledge and belief.

Gliserio Rodriguez

Name

Gliserio Rodriguez

Position

Regulatory Agent

Company

Yates Petroleum Corp

Date

5/19/83

I hereby certify that the well location shown on this plat was plotted from field notes of actual surveys made by me or under my supervision, and that the same is true and correct to the best of my knowledge and belief.

Date Surveyed

5/16/83

Registered Professional Engineer
and/or Land Surveyor

Herschel Jones

Certificate No.

3640

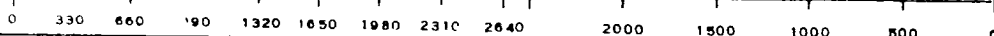
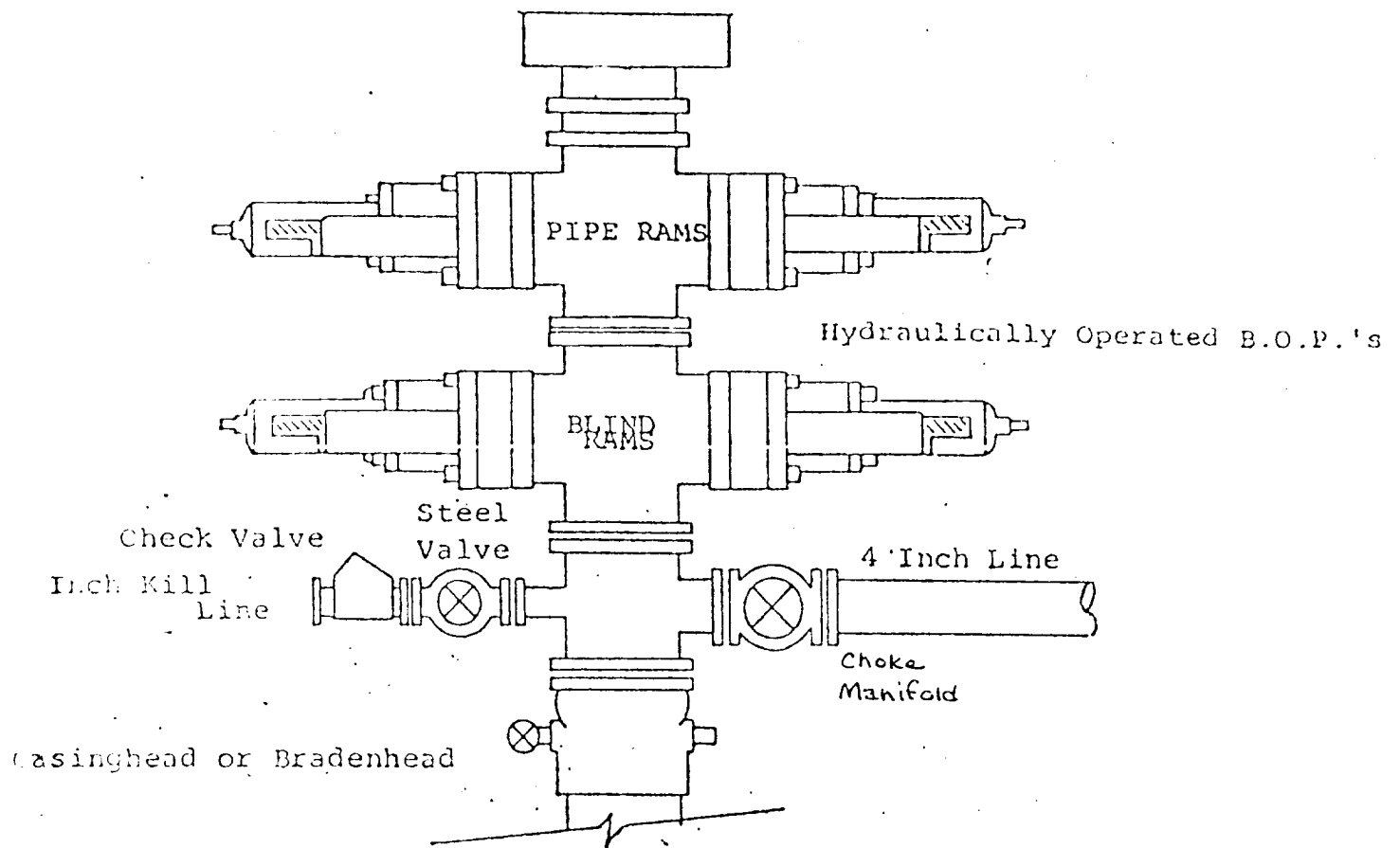


EXHIBIT B

BDP DIAGRAM



RECEIVED

JUN 6

O.C.D.
HOBBS C

RECEIVED

JUN 11 1983

O.C.D.
HOBBS OFFICE

173