

NEW MEXICO OIL AND GAS WELL LOCATION AND ACREAGE DEDICATION PLAT

Supp. to N.M. G.S. 1-1-65
Effective 1-1-65

All distances must be from the outer boundaries of the Section.

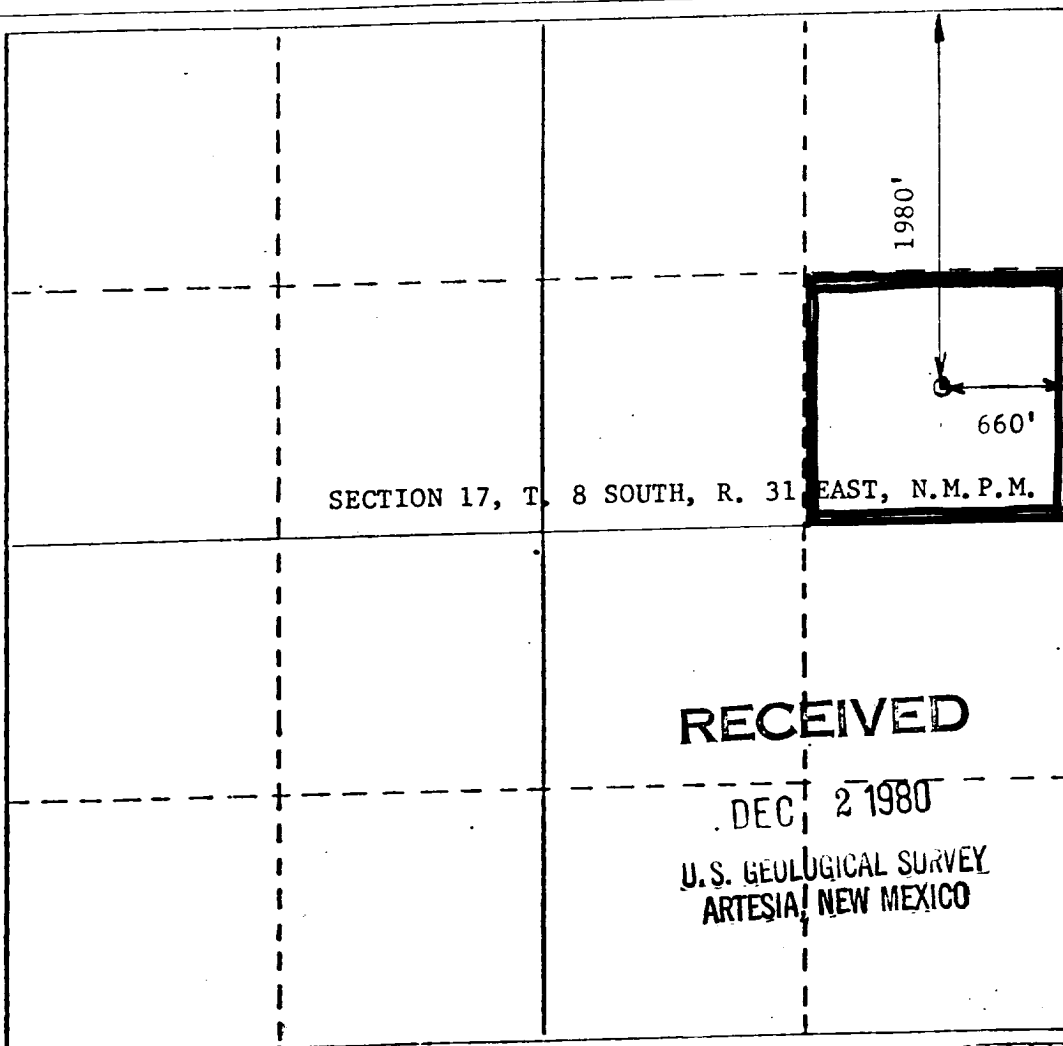
Operator Petroleum Exploration Company, Inc.			Lease Siete-Federal		Well No. 2
Unit Letter H	Section 17	Township 8 South	Range 31 East	County Chaves	
Actual Footage Location of Well:					
1980 feet from the North line and		660 feet from the East line		Dedicated Acreage: 40 Acres	
Ground Level Elev. 4210.4	Producing Formation San Andres		Pool Siete		

1. Outline the acreage dedicated to the subject well by colored pencil or hatchure marks on the plat below.
2. If more than one lease is dedicated to the well, outline each and identify the ownership thereof (both as to working interest and royalty).
3. If more than one lease of different ownership is dedicated to the well, have the interests of all owners been consolidated by communitization, unitization, force-pooling, etc?

☐ Yes ☐ No If answer is "yes," type of consolidation _____

If answer is "no," list the owners and tract descriptions which have actually been consolidated. (Use reverse side of this form if necessary.) _____

No allowable will be assigned to the well until all interests have been consolidated (by communitization, unitization, forced-pooling, or otherwise) or until a non-standard unit, eliminating such interests, has been approved by the Commission.



RECEIVED

DEC 2 1980

U.S. GEOLOGICAL SURVEY
ARTESIA, NEW MEXICO



CERTIFICATION

I hereby certify that the information contained herein is true and complete to the best of my knowledge and belief.

Name
Gerald E. Harrington
Position
President
Company
Petroleum Exploration Co., Inc.
Date
December 1, 1980

I hereby certify that the well location shown on this plat was plotted from field notes of actual surveys made by me or under my supervision and that the same is true to the best of my knowledge and belief.

Date Surveyed
September 1, 1980
Registered Professional Engineer and/or Land Professional
John D. Jaquess
Certificate No.
6290



RECEIVED
JUN 21 1983
O.C.D.
HOBBS OFFICE