

NO. OF COPIES RECEIVED	
DISTRIBUTION	
SANTA FE	
FILE	
U.S.G.S.	
LAND OFFICE	
TRANSPORTER	OIL
	GAS
OPERATOR	
PRODUCTION OFFICE	

REQUEST FOR ALLOWABLE
AND
AUTHORIZATION TO TRANSPORT OIL AND NATURAL GAS

I. Operator
Siete Oil and Gas Corporation
Address
Post Office Box 2523, Roswell, New Mexico 88201
Reason(s) for filing (Check proper box)
New Well ☒ Change in Transporter of:
Recompletion ☐ Oil ☐ Dry Gas ☐
Change in Ownership ☐ Casinghead Gas ☐ Condensate ☐
Other (Please explain)
CASINGHEAD GAS MUST NOT BE
PLACED AFTER 3/1/84
UNLESS AN EXCEPTION TO R-4070
IS OBTAINED.

If change of ownership give name
and address of previous owner

II. DESCRIPTION OF WELL AND LEASE

Lease Name Chaveroo State	Well No. 1	Pool Name, including Formation Chaveroo - San Andres	Kind of Lease State, Federal or Fee State	Lease No. LG-1397
Location Unit Letter H : 1980 Feet From The North Line and 660 Feet From The East Line of Section 4 Township 8 South Range 32 East , NMPM, Chaves County				

III. DESIGNATION OF TRANSPORTER OF OIL AND NATURAL GAS

Name of Authorized Transporter of Oil <input checked="" type="checkbox"/> or Condensate <input type="checkbox"/> Phillips Petroleum Company	Address (Give address to which approved copy of this form is to be sent) 4001 Penbrook, Odessa, Texas 79762					
Name of Authorized Transporter of Casinghead Gas <input type="checkbox"/> or Dry Gas <input type="checkbox"/> None	Address (Give address to which approved copy of this form is to be sent) N/A					
If well produces oil or liquids, give location of tanks.	Unit	Sec.	Twp.	Rge.	Is gas actually connected? No	When N/A

If this production is commingled with that from any other lease or pool, give commingling order number:

IV. COMPLETION DATA

Designate Type of Completion - (X)	Oil Well <input checked="" type="checkbox"/>	Gas Well	New Well <input checked="" type="checkbox"/>	Workover	Deepen	Plug Back	Same Res'v.	Diff. Res'v.
Date Spudded December 12, 1983	Date Compl. Ready to Prod. December 23, 1983		Total Depth 4467'		P.B.T.D.			
Elevations (DF, RKB, RT, GR, etc.) 4520 KB, 4507 GR	Name of Producing Formation San Andres		Top Oil/Gas Pay 4204'		Tubing Depth 4375.89'			
Perforations 4311-4362.5					Depth Casing Shoe 4475.34 KB			
TUBING, CASING, AND CEMENTING RECORD								
HOLE SIZE	CASING & TUBING SIZE		DEPTH SET		SACKS CEMENT 100 sxs			
12 1/4"	8 5/8"		1808' KB		550 sxs. Lite. Class "C"			
7 7/8"	4 1/2"		4475.34 KB		250 sxs. 50/50 poz.			

V. TEST DATA AND REQUEST FOR ALLOWABLE
OIL WELL

(Test must be after recovery of total volume of load oil and must be equal to or exceed top allowable for this depth or be for full 24 hours)


Date First New Oil Run To Tanks December 23, 1983	Date of Test January 2, 1984	Producing Method (Flow, pump, gas lift, etc.) Pumping (Lufkin 114)	
Length of Test 24 hours	Tubing Pressure 90#	Casing Pressure 150#	Choke Size N/A
Actual Prod. During Test 152 barrels	Oil - Bbls. 98	Water - Bbls. 54	Gas - MCF TSTM

GAS WELL

Actual Prod. Test - MCF/D	Length of Test	Bbls. Condensate/MMCF	Gravity of Condensate
Testing Method (pilot, back pr.)	Tubing Pressure (Start-In)	Casing Pressure (Start-In)	Choke Size

VI. CERTIFICATE OF COMPLIANCE

I hereby certify that the rules and regulations of the Oil Conservation Division have been complied with and that the information given above is true and complete to the best of my knowledge and belief.


(Signature)
President
(Title)
January 10, 1984
(Date)

OIL CONSERVATION DIVISION

APPROVED JAN 18 1984, 19

BY ORIGINAL SIGNATURE BY EDDIE SEAY

TITLE OIL & GAS INSPECTOR

This form is to be filed in compliance with RULE 1104.

If this is a request for allowable for a newly drilled or deepened well, this form must be accompanied by a tabulation of the deviation tests taken on the well in accordance with RULE 111.

All sections of this form must be filled out completely for allowable on new and recompleted wells.

Fill out only Sections I, II, III, and VI for changes of owner, well name or number, or transporter, or other such change of condition.

Separate Forms C-104 must be filed for each pool in multiply completed wells.

RECEIVED
JAN 10 1984
O.C.D.
HOBBS OFFICE
JAN 17 1984
O.C.D.
HOBBS OFFICE

RECEIVED JAN 12 1984

Young Drilling Co.

P.O. BOX 717

FARMINGTON, NEW MEXICO 87401

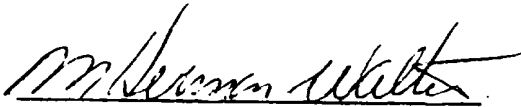
(505) 327-5218

Siete Oil & Gas
P. O. Box 2523
Roswell, New Mexico 88201


RE: Chaveroo State #1

DEVIATION SURVEY

<u>DEPTH</u>	<u>DEGREES</u>
508'	1/2°
1002'	3/4°
1409'	3/4°
1809'	1 1/4°
2301'	1°
2799'	1°
3296'	1 1/4°
3800'	1°
4457'	3/4°


M. Herman Walters
Vice-President

SUBSCRIBED AND SWORN BEFORE ME ON THIS 10TH DAY OF JANUARY , 1984.


ROBERTA Y. EAVES

MY COMMISSION EXPIRES: 07/27/87