

All distances must be from the outer boundaries of the Section.

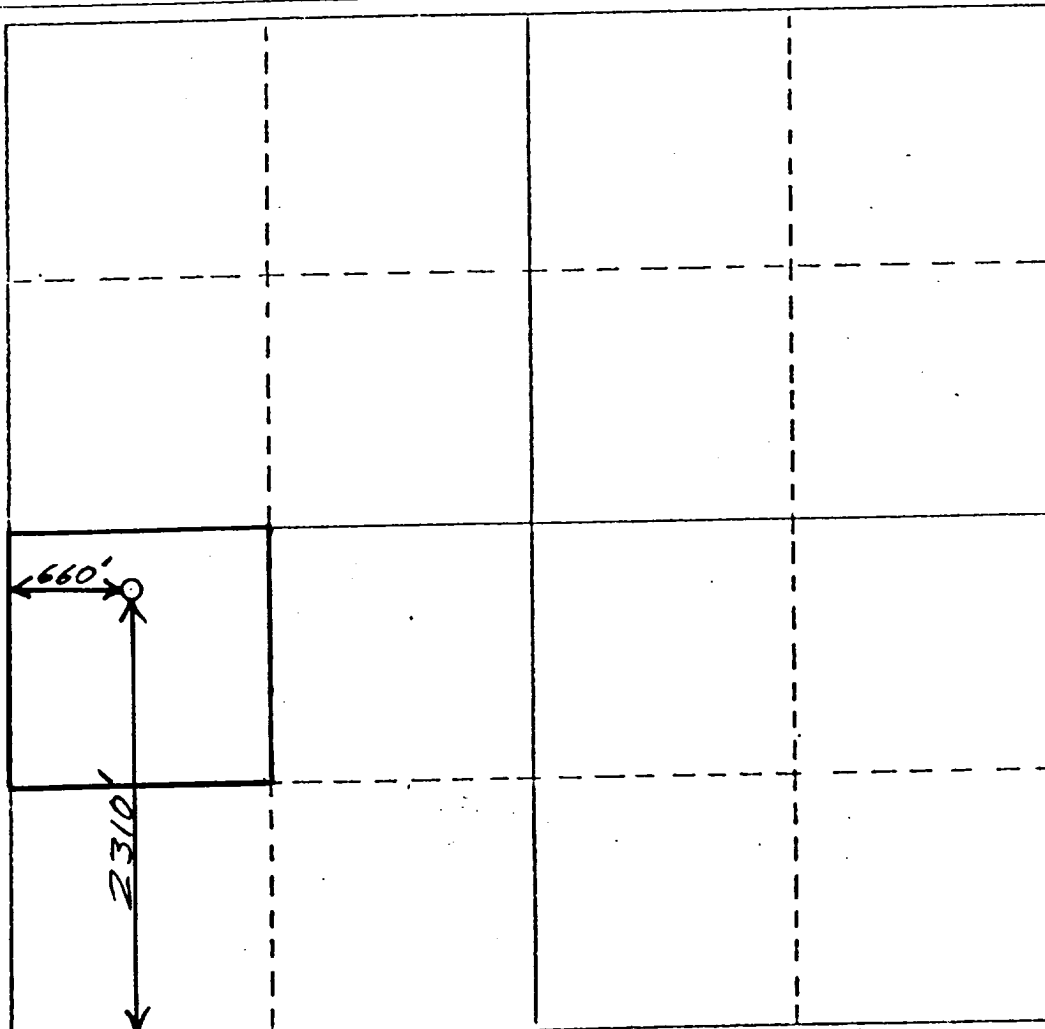
Operator Siete Oil & Gas Corporation		Lease Curry & Thornton-Federal		Well No. 1
Unit Letter	Section 11	Township 8 South	Range 31 East	County Chaves
Actual Footage Location of Well: 2310 feet from the South line and 660 feet from the West line				
Ground Level Elev. 4337	Producing Formation	Pool	Dedicated Acreage: Acres	

1. Outline the acreage dedicated to the subject well by colored pencil or hatchure marks on the plat below.
2. If more than one lease is dedicated to the well, outline each and identify the ownership thereof (both as to working interest and royalty).
3. If more than one lease of different ownership is dedicated to the well, have the interests of all owners been consolidated by communitization, unitization, force-pooling, etc?

☐ Yes ☐ No If answer is "yes," type of consolidation _____

If answer is "no," list the owners and tract descriptions which have actually been consolidated. (Use reverse side of this form if necessary.) _____

No allowable will be assigned to the well until all interests have been consolidated (by communitization, unitization, forced-pooling, or otherwise) or until a non-standard unit, eliminating such interests, has been approved by the Division.



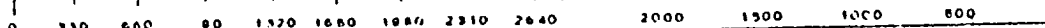

CERTIFICATION

I hereby certify that the information contained herein is true and complete to the best of my knowledge and belief.

Name
Billy G. Underwood
Position
President
Company
Siete Oil and Gas Corporation
Date
October 19, 1983

I hereby certify that the well location shown on this plat was plotted from field notes of actual surveys made by me or under my supervision, and that the same is true and correct to the best of my knowledge and belief.

Date Surveyed
October 18, 1983 ME
Registered Professional Land Surveyor
and/or Land Surveyor
P. R. Patton
Certificate No.
8112



RECEIVED
NOV 4 1983
HONOLULU, HI.