

0+6-NOCD-Artesia
1-File
1-Engr LM
1-Foreman HS
1-Mr. H.O. Woods-Midland

NEW MEXICO OIL CONSERVATION COMMISSION
WELL LOCATION AND ACREAGE DEDICATION PLAT

All distances must be from the outer boundaries of the Section.

RECEIVED BY

MAY 14 1984

O. C. D.

ARTESIA, OFFICE

Form C-102
Supersedes C-128
Effective 1-1-65

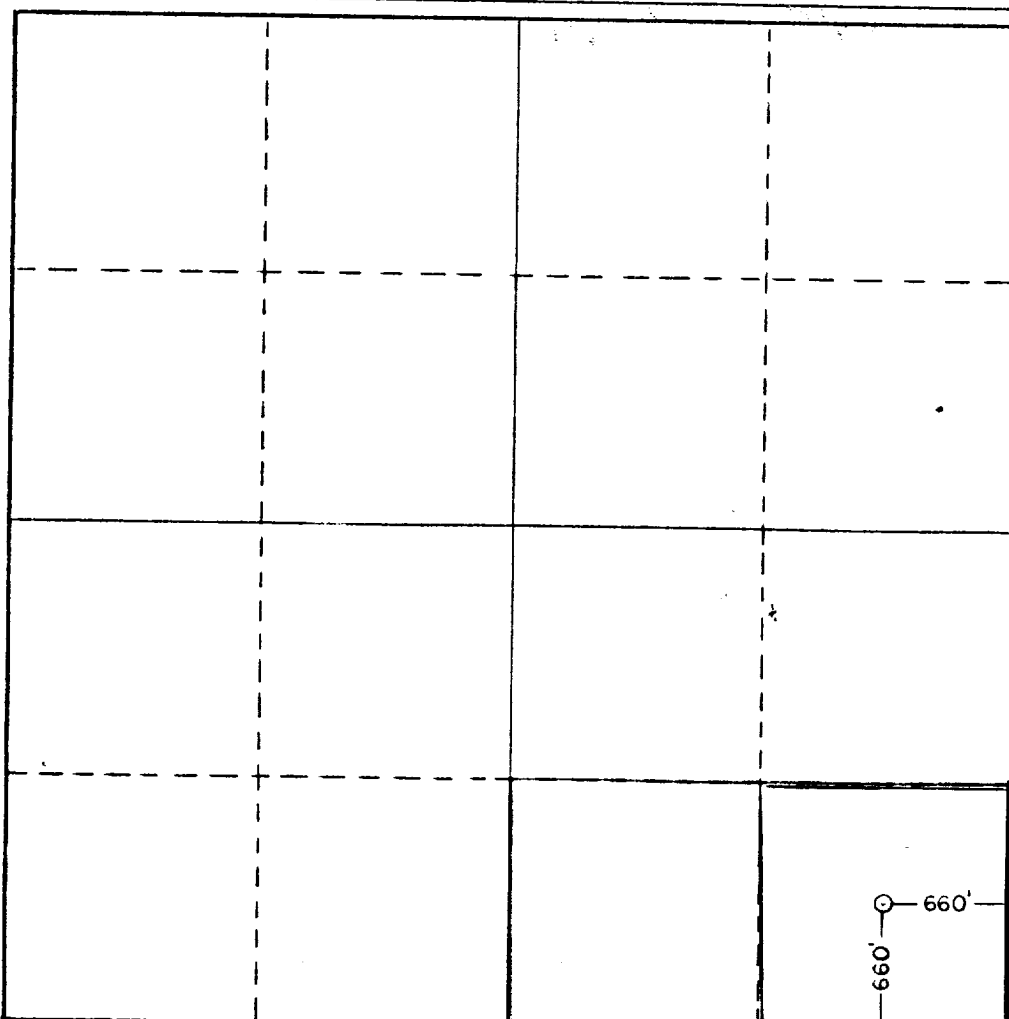
Operator GETTY OIL COMPANY		Lease Bunker Hill State		Well No. 1	
Unit Letter P	Section 33	Township 15 South	Range 31 East	County Chaves	
Actual Footage Location of Well: 660 feet from the South line and 660 feet from the East line					
Ground Level Elev. 4393.2	Producing Formation Dev.		Pool Mildcat	Dedicated Acreage: 40 Acres	

1. Outline the acreage dedicated to the subject well by colored pencil or hatchure marks on the plat below.
2. If more than one lease is dedicated to the well, outline each and identify the ownership thereof (both as to working interest and royalty).
3. If more than one lease of different ownership is dedicated to the well, have the interests of all owners been consolidated by communitization, unitization, force-pooling, etc?

☐ Yes ☐ No If answer is "yes," type of consolidation _____

If answer is "no," list the owners and tract descriptions which have actually been consolidated. (Use reverse side of this form if necessary.) _____

No allowable will be assigned to the well until all interests have been consolidated (by communitization, unitization, forced-pooling, or otherwise) or until a non-standard unit, eliminating such interests, has been approved by the Commission.



CERTIFICATION

I hereby certify that the information contained herein is true and complete to the best of my knowledge and belief.

John F. Baker

Name

Area Superintendent

Position


Getty Oil Company

Company

May 4, 1984

Date

I hereby certify that the well location shown on this plat was plotted from field notes of actual surveys made by me or under my supervision and that the same is true and correct to the best of my knowledge and belief.



Date Surveyed


April 24, 1984

Registered Professional Engineer and/or Land Surveyor

Gary L. Jones

Certificate No.

7977



ELF

MAY 21 1984
O.C.D.
HOBBS OFFICE