

30-005-21039

NO. OF COPIES RECEIVED	
DISTRIBUTION	
SANTA FE	
FILE	
S.G.S.	
LAND OFFICE	
OPERATOR	

NEW MEXICO OIL CONSERVATION COMMISSION

Form C-101  
Revised 1-4-65

5A. Indicate Type of Lease	
STATE <input type="checkbox"/>	FEE <input checked="" type="checkbox"/>
5. State Oil & Gas Lease No.	

APPLICATION FOR PERMIT TO DRILL, DEEPEN, OR PLUG BACK

1a. Type of Work		7. Unit Agreement Name	
b. Type of Well OIL WELL <input checked="" type="checkbox"/> GAS WELL <input type="checkbox"/> OTHER <input type="checkbox"/>		8. Farm or Lease Name Thelma	
2. Name of Operator Harvey E. Yates Company		9. Well No. 1-Y	
3. Address of Operator P. O. Box 1933, Roswell, New Mexico 88201		10. Field and Pool, or Withheld UNDEVELOPED	
4. Location of Well UNIT LETTER <u>K</u> LOCATED <u>2010'</u> FEET FROM THE <u>West</u> LINE AND <u>1980'</u> FEET FROM THE <u>South</u> LINE OF SEC. <u>7</u> TWP. <u>9S</u> RGE. <u>30E</u> NMPM		12. County Chaves	
19. Proposed Depth 3500'		19A. Formation San Andres	20. Rotary or C.T. Rotary
21. Elevations (Show whether DF, RT, etc.) 4041.2 GL	21A. Kind & Status Plug. Bond \$50,000 Blanket	21B. Drilling Contractor Salazar	22. Approx. Date Work will start As soon as possible

PROPOSED CASING AND CEMENT PROGRAM

SIZE OF HOLE	SIZE OF CASING	WEIGHT PER FOOT	SETTING DEPTH	SACKS OF CEMENT	EST. TOP
12 1/4	8 5/8	24#	350	200	Surface
7 7/8	5 1/2	15.5%	3250-3600	400	600' above pay zone

Location was permitted as the Thelma #1.

Permit Expires 6 Months From Approval  
Date Unless Drilling Underway.

IN ABOVE SPACE DESCRIBE PROPOSED PROGRAM; IF PROPOSAL IS TO DEEPEN OR PLUG BACK, GIVE DATA ON PRESENT PRODUCTIVE ZONE AND PROPOSED NEW PRODUCTIVE ZONE. GIVE BLOWOUT PREVENTER PROGRAM, IF ANY.

I hereby certify that the information above is true and complete to the best of my knowledge and belief.

Signed N.M. Young N.M. Young Title Drilling Superintendent Date 7/31/85

(This space for State Use)

ORIGINAL SIGNED BY EDDIE DEAY

OIL & GAS INSPECTOR

AUG - 1 1985

APPROVED BY \_\_\_\_\_ TITLE \_\_\_\_\_ DATE \_\_\_\_\_

CONDITIONS OF APPROVAL, IF ANY:

**NEW MEXICO OIL CONSERVATION COMMISSION  
WELL LOCATION AND ACREAGE DEDICATION PLAT**

Form C-102  
Supersedes C-128  
Effective 1-1-65

All distances must be from the outer boundaries of the Section.

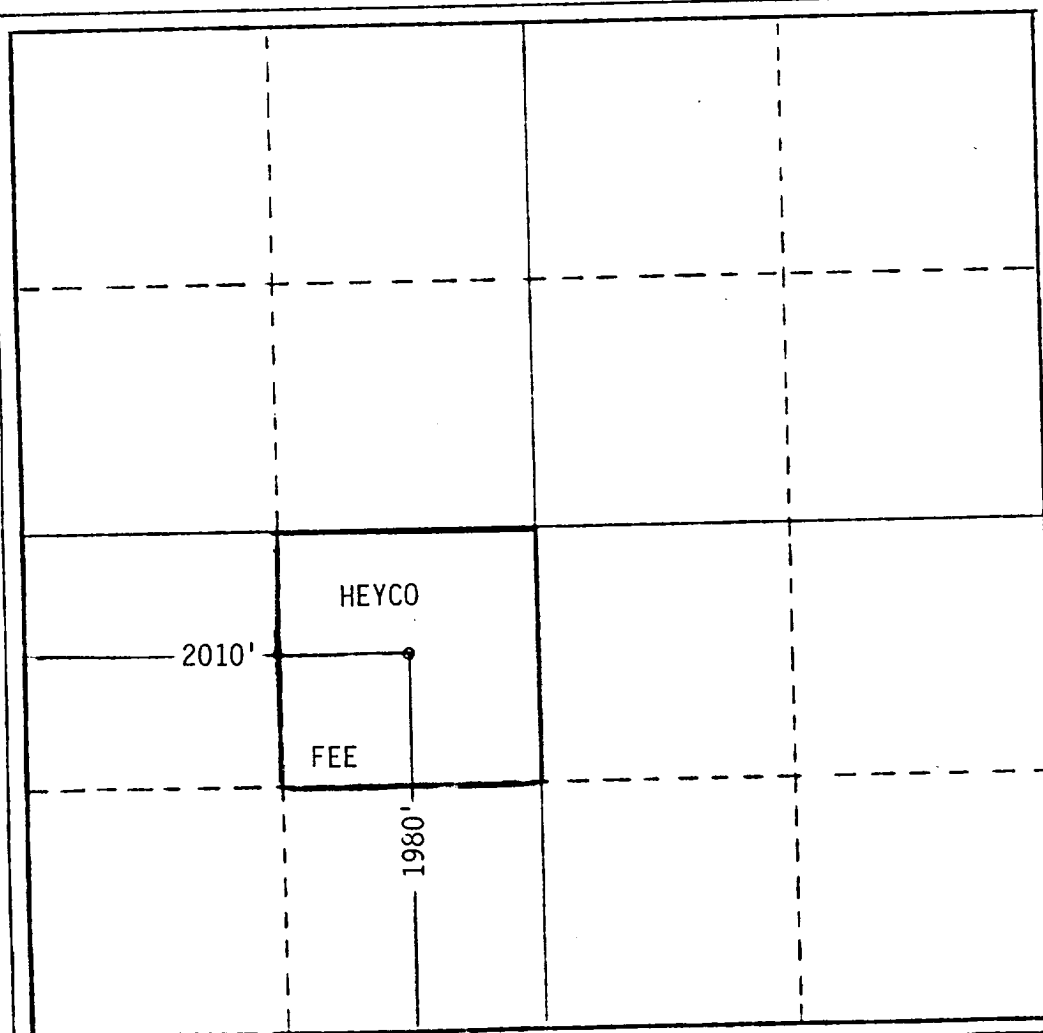
Operator <b>HARVEY E. YATES COMPANY</b>			Lease <b>Thelma</b>		Well No. <b>1-Y</b>
Unit Letter <b>K</b>	Section <b>7</b>	Township <b>9 SOUTH</b>	Range <b>30 EAST</b>	County <b>CHAVES</b>	
Actual Footage Location of Well: <b>1980</b> feet from the <b>SOUTH</b> line and <b>2010'</b> feet from the <b>WEST</b> line					
Ground Level Elev. <b>4041.2</b>	Producing Formation <b>San Andres</b>	Pool <b>Wildcat</b>	Dedicated Acreage: <b>40</b> Acres		

1. Outline the acreage dedicated to the subject well by colored pencil or hatchure marks on the plat below.
2. If more than one lease is dedicated to the well, outline each and identify the ownership thereof (both as to working interest and royalty).
3. If more than one lease of different ownership is dedicated to the well, have the interests of all owners been consolidated by communitization, unitization, force-pooling, etc?

☐ Yes    ☐ No    If answer is "yes" type of consolidation \_\_\_\_\_

If answer is "no," list the owners and tract descriptions which have actually been consolidated. (Use reverse side of this form if necessary.) \_\_\_\_\_

No allowable will be assigned to the well until all interests have been consolidated (by communitization, unitization, forced-pooling, or otherwise) or until a non-standard unit, eliminating such interests, has been approved by the Commission.



**CERTIFICATION**

*I hereby certify that the information contained herein is true and complete to the best of my knowledge and belief.*


*N. M. Young*

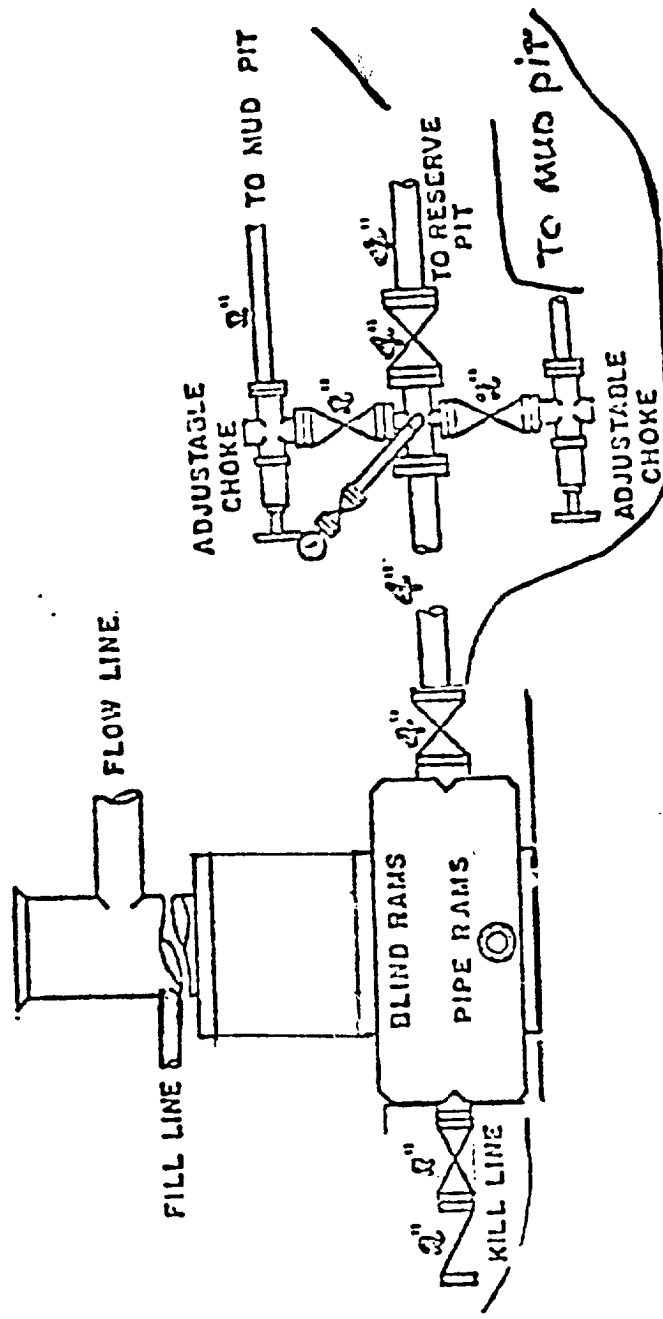
Name  
**N. M. Young**  
Position  
**Drilling Superintendent**  
Company  
**Harvey E. Yates Company**  
Date  
**July 31, 1985**

*I hereby certify that the well location shown on this plat was plotted from field notes of actual surveys made by me or under my supervision, and that the same is true and correct to the best of my knowledge and belief.*

Date Surveyed  
**3/18/82**  
Registered Professional Engineer  
or Land Surveyor

Certification No. \_\_\_\_\_





900 SERIES

100-100000

AUG 11 1985

100-100000

100-100000