


## INCLINATION REPORT

OPERATOR Dakota Resources, Inc.ADDRESS 300 West Wall #415, Midland, Texas 79701LEASE NAME Wakonda StateWELL NO. 2 FIELD ChaverooLOCATION Section 16, T-8-S, R-33EChaves  
Roosevelt County, New Mexico

DEPTH	ANGLE INCLINATION DEGREES	DISPLACEMENT	DISPLACEMENT ACCUMULATED
409	1/2°	3.57	3.57
905	1/4°	2.12	5.69
1370	1 °	8.13	13.82
1866	1 °	8.68	22.50
2363	1/2°	4.34	26.84
2851	1 °	8.54	35.38
3348	3/4°	6.56	41.94
3843	3/4°	6.53	48.47
4218	1 °	6.56	55.03

I hereby certify that the above data as set forth is true and correct to the best of my knowledge and belief.

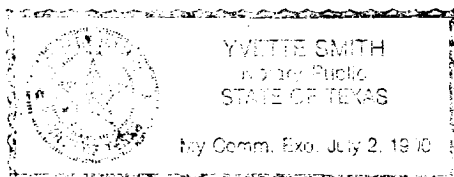
SITTON DRILLING CO.
  
 TITLE Ronald Sitton, President

## AFFIDAVIT:

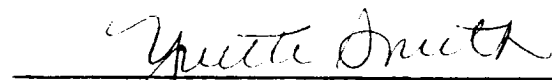
Before me, the undersigned authority, appeared Ronald Sitton known to me to be the person whose name is subscribed herebelow, who, on making deposition, under oath states that he is acting for and in behalf of the operator of the well identified above, and that to the best of his knowledge and belief such well was not intentionally deviated from the true vertical whatsoever.

  
 AFFILIANT'S SIGNATURE

Sworn and subscribed to in my presence on this the 10 day of January, 19 89



SEAL

  
 Notary Public in and for the County  
 of Lubbock, ~~State~~ of Texas