

Form 3160-5  
(June 1990)

UNITED STATES  
DEPARTMENT OF THE INTERIOR  
BUREAU OF LAND MANAGEMENT

**SUNDRY NOTICES AND REPORTS ON WELLS**

Do not use this form for proposals to drill or to deepen or reentry to a different reservoir.  
Use "APPLICATION FOR PERMIT—" for such proposals

**SUBMIT IN TRIPLICATE**

1. Type of Well

☐ Oil Well ☒ Gas Well ☐ Other

2. Name of Operator

Anadarko Petroleum Corporation

3. Address and Telephone No.

P.O. Drawer 130, Artesia, New Mexico 88211-0130

4. Location of Well (Footage, Sec., T., R., M., or Survey Description)

1980' FSL & 660' FEL  
Sec. 30 - T13S - R31E

*Unit I*

FORM APPROVED

Budget Bureau No. 1004-0135  
Expires: March 31, 1993

5. Lease Designation and Serial No.

NM-17594

6. If Indian, Allottee or Tribe Name

7. If Unit or CA, Agreement Designation

8. Well Name and No.

Apache Federal Com

9. API Well No.

1

10. Field and Pool, or Exploratory Area (ASSO)

Chaves Qn Gas Area SE

11. County or Parish, State

Chaves, NM

12. CHECK APPROPRIATE BOX(s) TO INDICATE NATURE OF NOTICE, REPORT, OR OTHER DATA

TYPE OF SUBMISSION

- ☒ Notice of Intent  
☐ Subsequent Report  
☐ Final Abandonment Notice

TYPE OF ACTION

- ☐ Abandonment  
☐ Recompletion  
☐ Plugging Back  
☐ Casing Repair  
☐ Altering Casing  
☐ Other

- ☒ Change of Plans  
☐ New Construction  
☐ Non-Routine Fracturing  
☐ Water Shut-Off  
☐ Conversion to Injection  
☐ Dispose Water

(Note: Report results of multiple completion on Well Completion or Recompletion Report and Log form.)

13. Describe Proposed or Completed Operations (Clearly state all pertinent details, and give pertinent dates, including estimated date of starting any proposed work. If well is directionally drilled, give subsurface locations and measured and true vertical depths for all markers and zones pertinent to this work.)\*

Capstar Drilling - was recently selected to drill this well.

In accordance with this, the following changes are necessary:

- (1) See (attached) revised BOP Schematic.
- (2) See (attached) revised Location Specifications.
- (3) See (attached) revised Access Road.
- (4) See (attached) revised C-102.

14. I hereby certify that the foregoing is true and correct

Signed *James E. Huchler*

Title Area Supervisor

Date 11-28-90

(This space for Federal or State office use)

Approved by \_\_\_\_\_  
Conditions of approval, if any:

Title \_\_\_\_\_

Date \_\_\_\_\_

ACCEPTED FOR RECORD  
PETER W. CHESTER

DEC 6 1990

Title 18 U.S.C. Section 1001, makes it a crime for any person knowingly and willfully to make to any department or agency of the United States any false, fictitious or fraudulent statements or representations as to any matter within its jurisdiction.

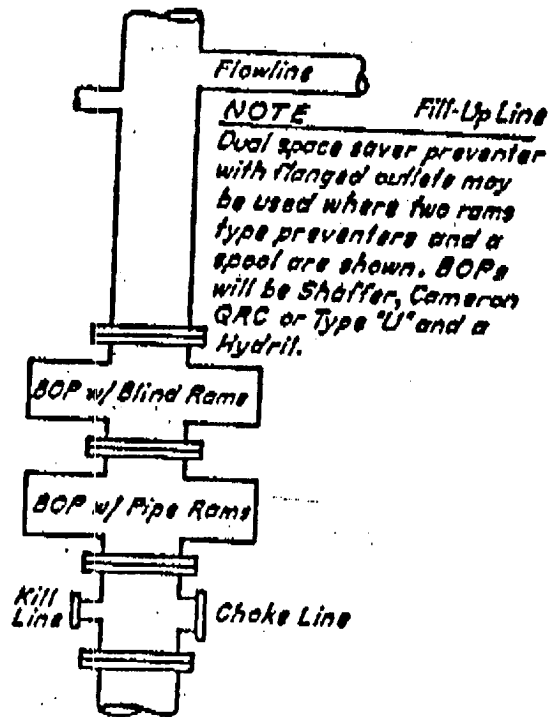
\*See Instruction on Reverse Side

BUREAU OF LAND MANAGEMENT  
ROSWELL RESOURCE AREA



301 BOYD, E  
ALLEN, TEXAS 75002  
(214) 727-8367

P. O. BOX 589  
ALLEN, TEXAS 75002  
In Texas (800) 442-5224

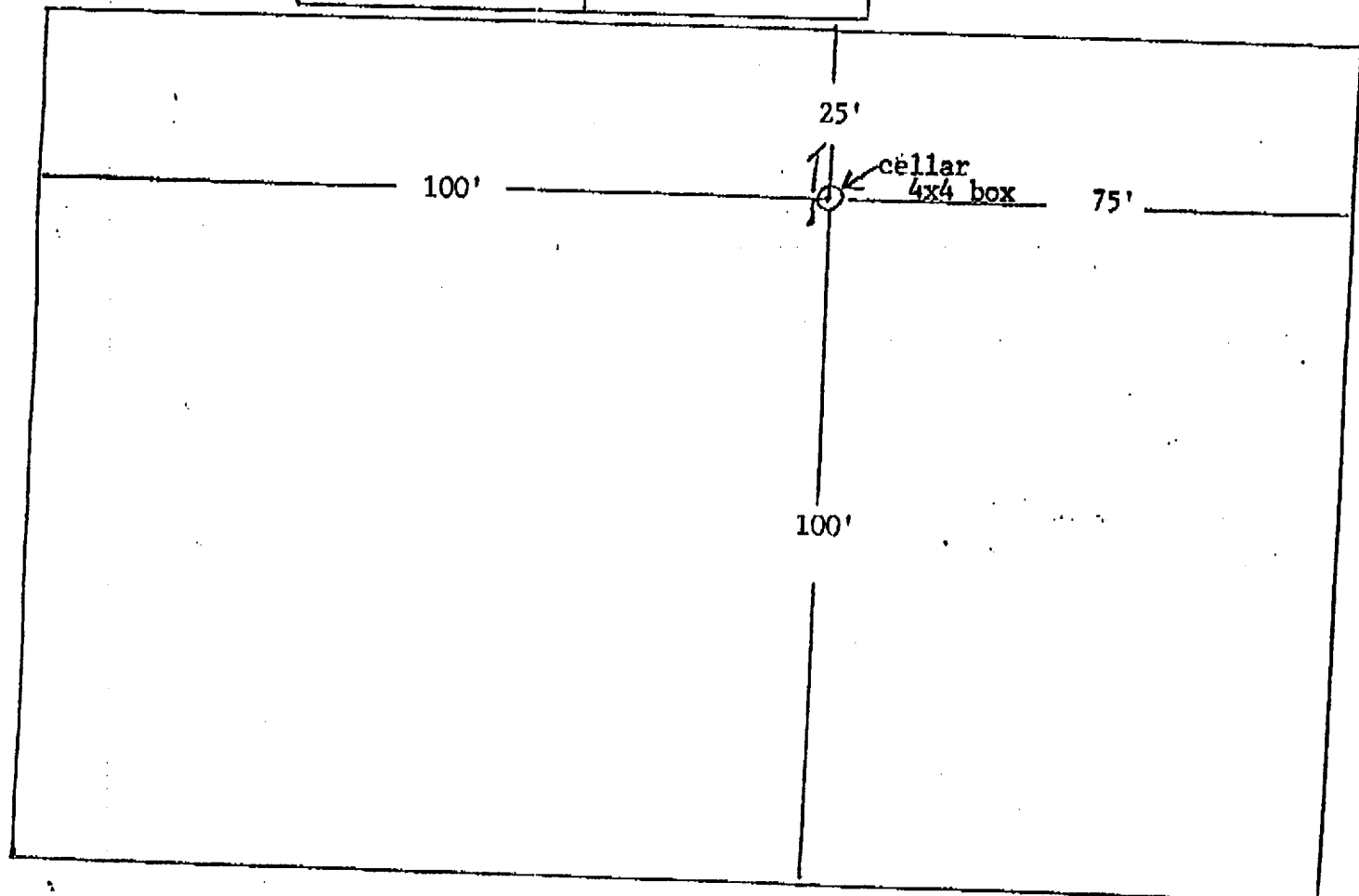
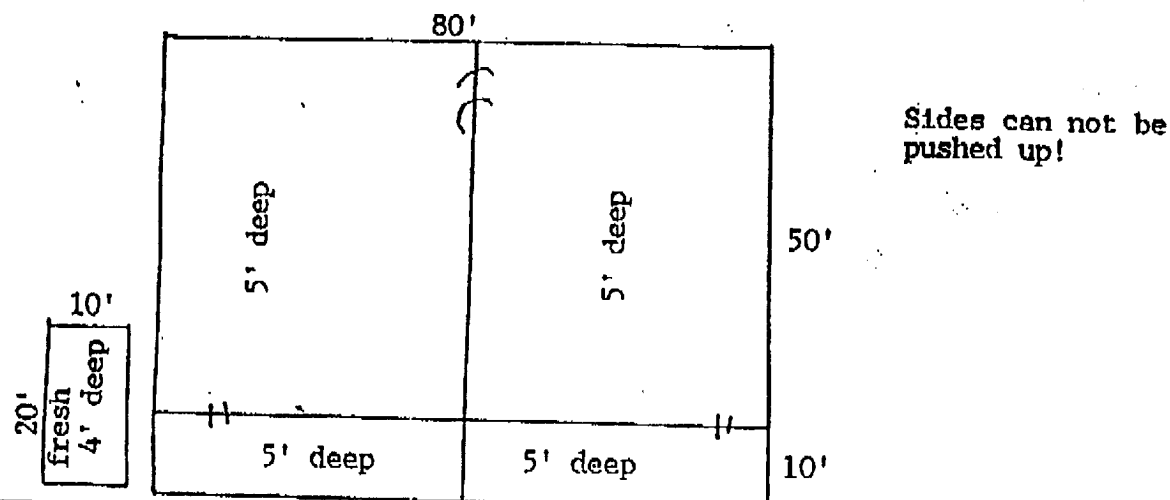


CASE I  
BLOWOUT PREVENTER HOOKUP

RECEIVED  
MAR 23 9 03 AM '80

DEC 17 1980  
RECEIVED

# Location Specifications



Pits dug 5' below ground level

NOV 28 3 00 PM '90  
RECEIVED  
FBI  
COMMUNICATIONS SECTION  
FEDERAL BUREAU OF INVESTIGATION  
U.S. DEPARTMENT OF JUSTICE

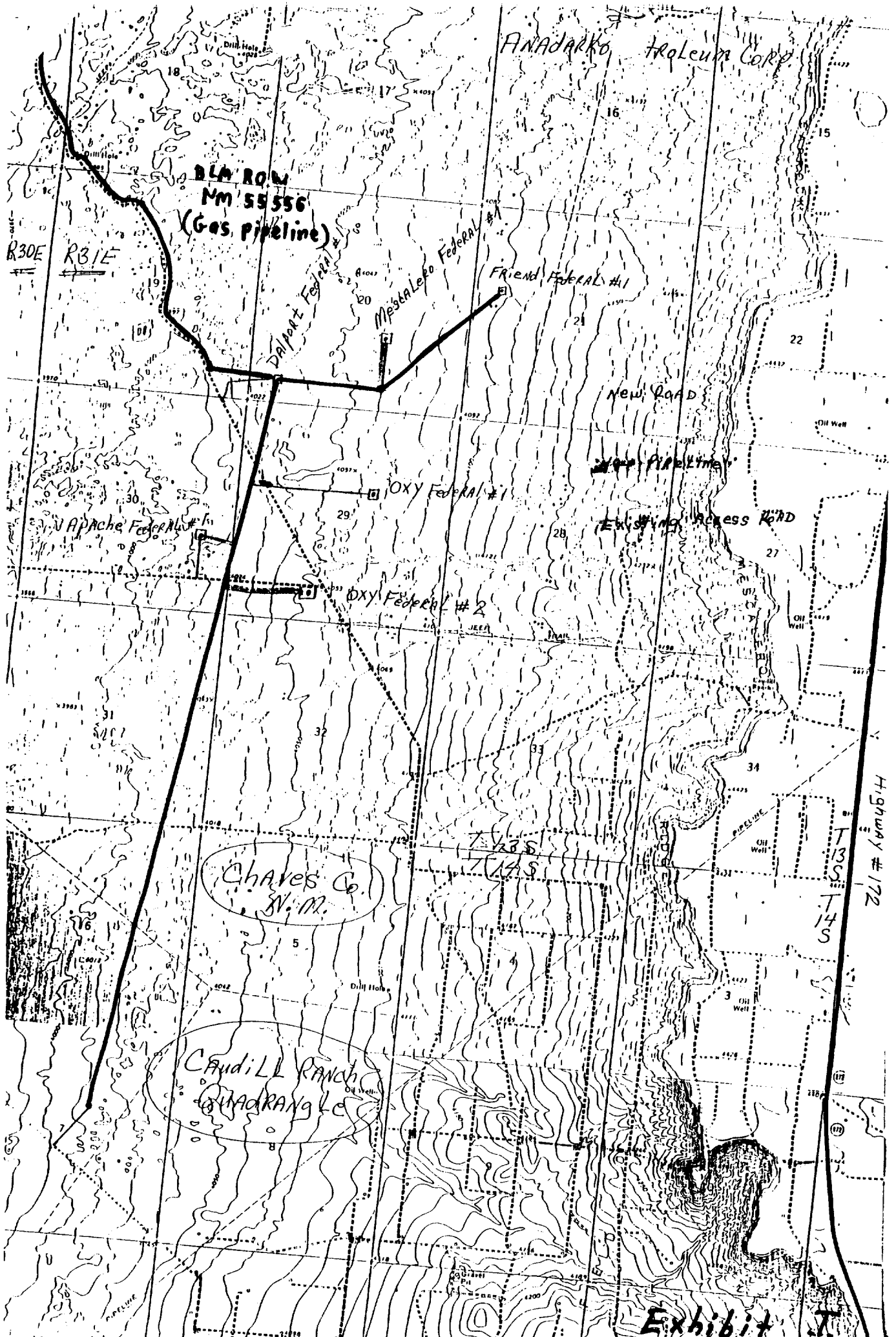


Exhibit T