

New Horizon Exploration
P.O. Box 12386
Dallas, TX 75209

Tobac State ²⁹#1
Chaves County, NM


Unit D

29-85-33e

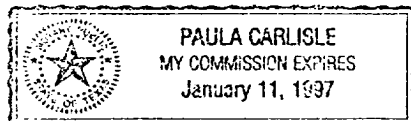
660/N & 660/W


30-005-21137

430	4.30	3/4	1.31	5.64	5.64
929	4.99	3/4	1.31	6.55	12.19
1425	4.96	1 1/2	2.63	13.02	25.21
1718	2.93	1	1.75	5.13	30.34
2411	6.93	1	1.75	12.13	42.47
2897	4.86	1	1.75	8.51	50.97
3390	4.93	1 1/4	2.19	10.78	61.76
3600	2.10	2	3.50	7.35	69.11


James L. Brazeal - President

The attached instrument was acknowledged before me on the 30th day of
Oct, 1995 by James L. Brazeal, President of Brazeal, Inc. d/b/a CapStar Drilling.




Notary Public

INCLINATION REPORT

OPERATOR NEW HORIZON EXPLORATION, INC. ADDRESS BOX 12386 DALLAS, TEXAS 75225

LEASE NAME TOBAC '29' WELL NO. 1

LOCATION SECTION 29, T-8-S, R-33-E CHAVES COUNTY, NEW MEXICO

DEPTH	ANGLE INCLINATION DEGREES	DISPLACEMENT	DISPLACEMENT ACCUMULATED
4555	.50	4.33	93.04
5053	.75	6.57	99.62
5548	1.00	8.66	108.28
6046	1.00	8.72	116.99
6537	1.00	8.59	125.59
7027	1.00	8.58	134.16
7523	1.25	10.84	145.00
8021	1.25	10.88	155.88
8514	1.00	8.63	164.51
8794	1.00	4.90	169.41
9100	1.00	5.36	174.76

I hereby certify that the above data as set forth is true and correct to the best of my knowledge and belief.

SITTON DRILLING COMPANY

Title PRESIDENT

AFFIDAVIT:

Before me, the undersigned authority, appeared Ronald Sitton known to me to be the person whose name is subscribed herebelow, who, on making deposition, under oath states that he is acting for and in behalf of the operator of the well identified above, and that to the best of his knowledge and belief such well was not intentionally deviated from the true vertical whatsoever.

AFFIANT'S SIGNATURE

Sworn and subscribed to in my presence on this the 13 day of January, 1996.

Notary Public in and for the County
of Lubbock, State of Texas

SEAL