

District I  
PO Box 1980, Hobbs, NM 88241-1980  
District II  
PO Drawer DD, Artesia, NM 88211-0719  
District III  
1000 Rio Brazos Rd., Aztec, NM 87410  
District IV  
PO Box 2088, Santa Fe, NM 87504-2088

State of New Mexico  
Energy, Minerals & Natural Resources Department

OIL CONSERVATION DIVISION  
PO Box 2088  
Santa Fe, NM 87504-2088

Form C-101  
Revised February 10, 1994  
Instructions on back  
Submit to Appropriate District Office  
State Lease - 6 Copies  
Fee Lease - 5 Copies

☐ AMENDED REPORT

APPLICATION FOR PERMIT TO DRILL, RE-ENTER, DEEPEN, PLUGBACK, OR ADD A ZONE

Operator Name and Address: Julian Ard 4808 Westridge Ave. Fort Worth, TX 76116		OGRID Number 12277
		API Number 30-005-21141
Property Code 18763	Property Name Ard State,	Well No. 1

7 Surface Location

UL or lot no.	Section	Township	Range	Lot Idn	Feet from the	North/South line	Feet from the	East/West line	County
M	16	14S	30E		330	South	990	West	Chaves

8 Proposed Bottom Hole Location If Different From Surface

UL or lot no.	Section	Township	Range	Lot Idn	Feet from the	North/South line	Feet from the	East/West line	County
Proposed Pool 1 Wildcat					Proposed Pool 2				

Work Type Code N	Well Type Code O	Cable/Rotary Rotary	Lease Type Code S	Ground Level Elevation 3839'
Multiple	Proposed Depth 8,500'	Formation Penn	Contractor Unknown	Spud Date ASAP

21 Proposed Casing and Cement Program

Hole Size	Casing Size	Casing weight/foot	Setting Depth	Sacks of Cement	Estimated TOC
17 1/2"	13 3/8"	48#	350'	300 sx	Circulate
12 1/2"	8 5/8"	32#	3,000'	1200 sx	300'
7 7/8"	5 1/2"	17#	8,500'	600 sx	4,500'

Describe the proposed program. If this application is to DEEPEN or PLUG BACK give the data on the present productive zone and proposed new productive zone. Describe the blowout prevention program, if any. Use additional sheets if necessary.

Propose to drill to 8,500' and test the Penn and intermediate formations. Will DST any formations of interest and run open hole logs. If well is deemed commercial, the production casing will be run, cemented, perforated and stimulated as needed for production.

Permit Expires 1 Year From Approval  
Date Unless Drilling Underway

I hereby certify that the information given above is true and complete to the best of my knowledge and belief.

Signature:

*George R. Smith*

Printed name:

George R. Smith

Title:

Agent for: Julian Ard

Date:

March 28, 1996

Phone:

(505) 623-4040

OIL CONSERVATION DIVISION

Approved by:

DRILLING SUPERVISOR BY JERRY SEXTON

Title:

DRILLING SUPERVISOR

Approval Date:

MAR 29 1996

Expiration Date:

Conditions of Approval:

Attached ☐

District I  
PO Box 1900, Hobbs, NM 88241-1900  
District II  
PO Drawer DD, Artesia, NM 88211-0719  
District III  
1008 Rio Brazos Rd., Aztec, NM 87410  
District IV  
PO Box 2088, Santa Fe, NM 87504-2088

State of New Mexico  
Energy, Minerals & Natural Resources Department

OIL CONSERVATION DIVISION  
PO Box 2088  
Santa Fe, NM 87504-2088

Form C-102  
Revised February 10, 1994  
Instructions on back  
Submit to Appropriate District Office  
State Lease - 4 Copies  
Fee Lease - 3 Copies

☐ AMENDED REPORT

WELL LOCATION AND ACREAGE DEDICATION PLAT

API Number <b>30-005-21141</b>		Pool Code <b>—</b>	Pool Name <b>Wildeat Penn</b>
Property Code <b>18763</b>	Property Name <b>ARD STATE</b>		Well Number <b>#1</b>
OGRID No. <b>12277</b>	Operator Name <b>JULIAN ARD</b>		Elevation <b>3839</b>

<sup>10</sup> Surface Location

UL or lot no. <b>M</b>	Section <b>16</b>	Township <b>14S.</b>	Range <b>30E.</b>	Lot Idn	Feet from the <b>330</b>	North/South line <b>SOUTH</b>	Feet from the <b>990</b>	East/West line <b>WEST</b>	County <b>CHAVES</b>
---------------------------	----------------------	-------------------------	----------------------	---------	-----------------------------	----------------------------------	-----------------------------	-------------------------------	-------------------------

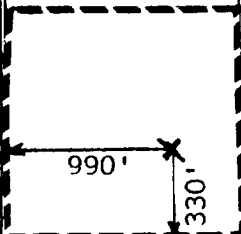
<sup>11</sup> Bottom Hole Location If Different From Surface

UL or lot no.	Section	Township	Range	Lot Idn	Feet from the	North/South line	Feet from the	East/West line	County


<sup>12</sup> Dedica d Acres <b>40</b>	<sup>13</sup> Joint or Infill <b>N</b>	<sup>14</sup> Consolidation Code	<sup>15</sup> Order No.
---	---	----------------------------------	-------------------------

NO ALLOWABLE WILL BE ASSIGNED TO THIS COMPLETION UNTIL ALL INTERESTS HAVE BEEN CONSOLIDATED  
OR A NON-STANDARD UNIT HAS BEEN APPROVED BY THE DIVISION

<div style="border: 1px solid black; padding: 5px;"> <sup>16</sup> </div>				<p><b><sup>17</sup> OPERATOR CERTIFICATION</b></p> <p>I hereby certify that the information contained herein is true and complete to the best of my knowledge and belief.</p> <p><i>George R. Smith</i></p> <p>Signature <b>George R. Smith, agent for:</b></p> <p>Printed Name <b>Julian Ard</b></p> <p>Title <b>March 28, 1996</b></p> <p>Date</p>
				<p><b><sup>18</sup> SURVEYOR CERTIFICATION</b></p> <p>I hereby certify that the well location shown on this plat was plotted from field notes of actual surveys made by me or under my supervision, and that the same is true and correct to the best of my belief.</p> <p><b>3/28/96</b></p> <p>Date of Survey</p> <p>Signature and Seal of Professional Surveyor</p> <p><i>James V. Starcher</i></p> <p><b>JAMES V. STARCHER</b> REGISTERED PROFESSIONAL LAND SURVEYOR NEW MEXICO 0241</p> <p>Certificate Number <b>NMPS 9241</b></p>



.....  
.....  
.....



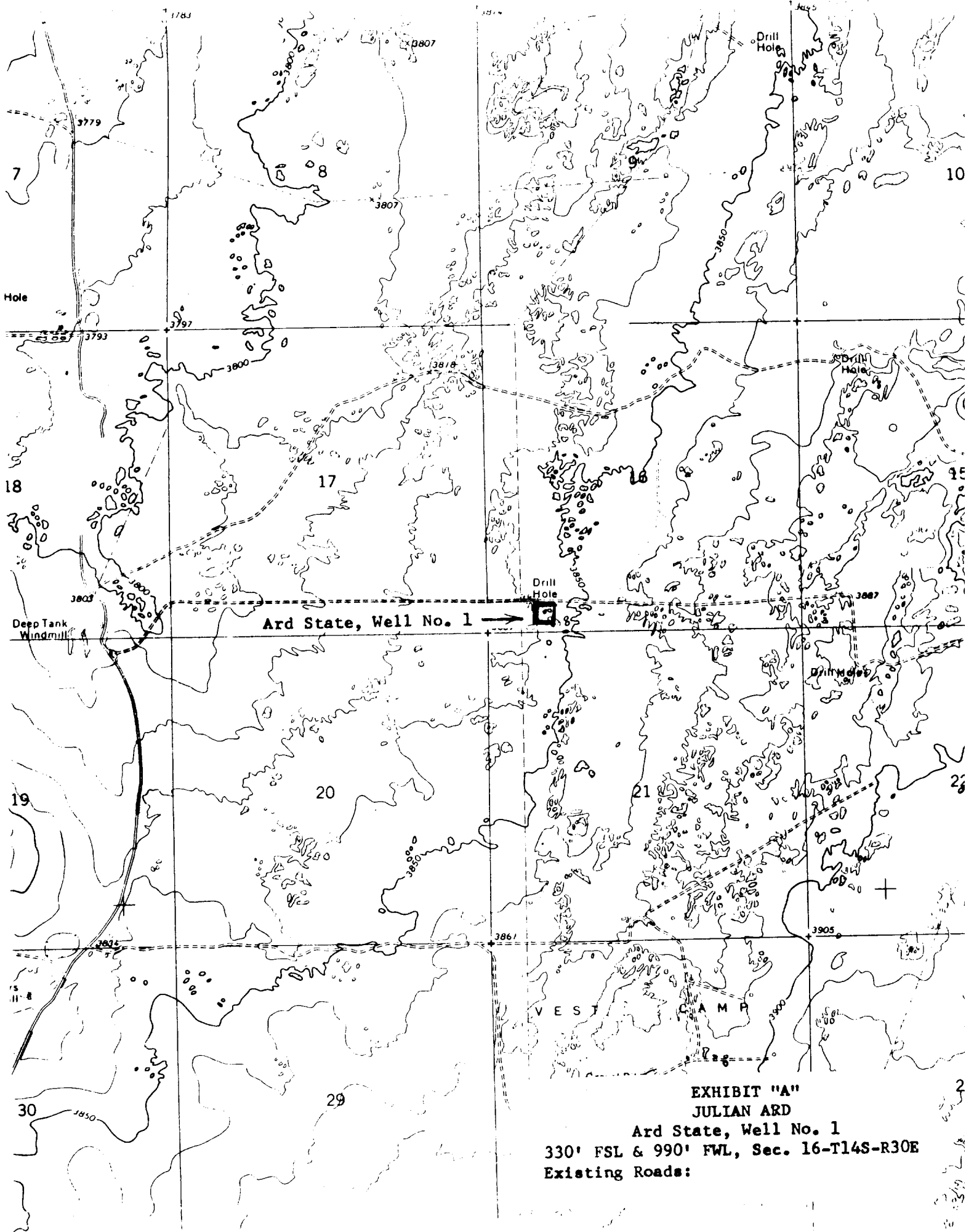


EXHIBIT "A"  
JULIAN ARD

Ard State, Well No. 1

330' FSL & 990' FWL, Sec. 16-T14S-R30E  
Existing Roads:

