

Office

Energy, Minerals and Natural Resources

Revised March 25, 1999

District I

1625 N. French Dr., Hobbs, NM 88240

District II

1301 W. Grand Ave., Artesia, NM 88210

District III

1000 Rio Brazos Rd., Aztec, NM 87410

District IV

1220 S. St. Francis Dr., Santa Fe, NM

87505

OIL CONSERVATION DIVISION
1220 South St. Francis Dr.
Santa Fe, NM 87505

WELL API NO.

30-025- 00223

5. Indicate Type of Lease

STATE ☐ FEE ☐

6. State Oil & Gas Lease No.

7. Lease Name or Unit Agreement
Name:

North Caprock Queen Unit

8. Well No.

6-38. Pool name or Wildcat
Caprock Queen North**SUNDRY NOTICES AND REPORTS ON WELLS**

(DO NOT USE THIS FORM FOR PROPOSALS TO DRILL OR TO DEEPEN OR PLUG BACK TO A DIFFERENT RESERVOIR. USE "APPLICATION FOR PERMIT" (FORM C-101) FOR SUCH PROPOSALS.)

1. Type of Well:

Oil Well ☒ Gas Well ☐ Other ☐

2. Name of Operator

State of New Mexico Oil Conservation Division

3. Address of Operator

1625 French Dr., Hobbs, NM 88240

4. Well Location

Unit Letter C : 660 feet from the North line and 1980 feet from the West lineSection 6 Township 13S Range 32E NMPM County Lea

10. Elevation (Show whether DR, RKB, RT, GR, etc.)

11. Check Appropriate Box to Indicate Nature of Notice, Report or Other Data**NOTICE OF INTENTION TO:**PERFORM REMEDIAL WORK ☐ PLUG AND ABANDON ☒TEMPORARILY ABANDON ☐ CHANGE PLANS ☐PULL OR ALTER CASING ☐ MULTIPLE COMPLETION ☐OTHER: ☐**SUBSEQUENT REPORT OF:**REMEDIAL WORK ☐ ALTERING CASING ☐COMMENCE DRILLING OPNS. ☐ PLUG AND ABANDONMENT ☐CASING TEST AND CEMENT JOB ☐OTHER: ☐

12. Describe proposed or completed operations. (Clearly state all pertinent details, and give pertinent dates, including estimated date of starting any proposed work). SEE RULE 1103. For Multiple Completions: Attach wellbore diagram of proposed completion or recompilation.

OCD proposes to P&A per the attached procedure.

THE COMMISSION MUST BE NOTIFIED 24
HOURS PRIOR TO THE BEGINNING OF
PLUGGING OPERATIONS FOR THE C-103
TO BE APPROVED.

I hereby certify that the information above is true and complete to the best of my knowledge and belief.

SIGNATURE _____ TITLE Deputy Oil & Gas Inspector DATE _____Type or print name Gary Wink

Telephone No. (505) 393-6161

(This space for State use)

APPROVED BY _____

Conditions of approval, if any:

ORIGINAL SIGNED BY

TITLE GARY W. WINK

OC FIELD REPRESENTATIVE II/STAFF MANAGER

DATE

3.29.20075
C

**WELL PLANNING SHEET
PROPOSED P&A**

Well Name: North Caprock Queen Unit # 6-3
API Number: 30-025- 00223
Coordinates: 6660 FNL' + 1980' FWL
S - T - R: S 6 - T13S - R32E
County / State: Lea, New Mexico
Drilled: 12/47




Operator: OCD
Field: _____
Date: 7/18/02
By: CRS

RKB = _____

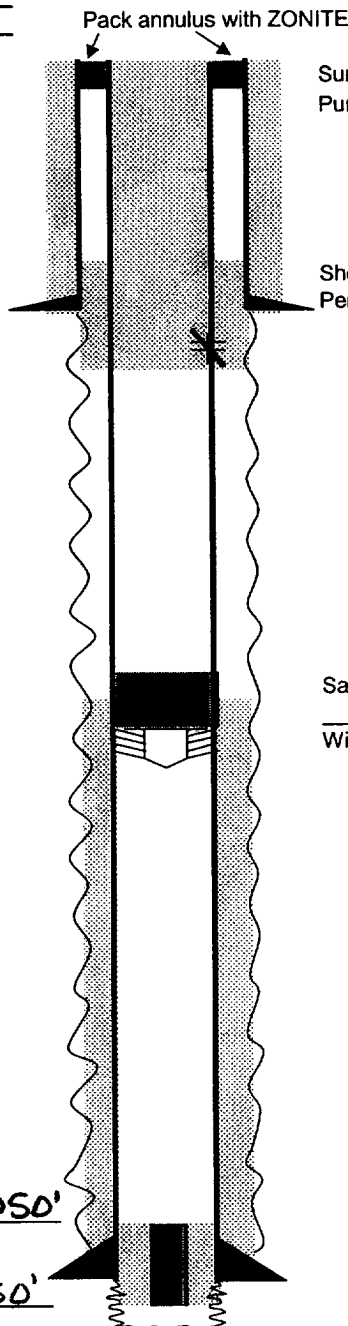
Formation Tops

Salt 1501'

ZONITE/CEMENT PLUGS	
Surface (cement)	<u>3'-244'</u>
Shoe (cement)	<u>244'-344'</u>
Salt (Zonite)	<u>1451'-1551'</u>
Bottom/Perf (Zonite)	<u>2900'-3050'</u>

Legend	
Cement	
Zonite	
Gravel	

Bottom Plug (Zonite) @ 2900'-3050'
16 cu ft Zonite
OH 3027'-3050'



Surface Plug @ 3'-244'
Pump 29 sx cmt

Shoe Plug @ 244'-344'
Perf & Sqz @ 344' w/ 40 sx cmt

Casing Size 9 5/8" Wt. 25.7#
Set @ 294' w/ 185 sx cmt
Cemented to surf

Salt Plug (Zonite) @ 1451'-1551'
14 cu ft Zonite
Wiper Plug @ 1551'

Liner Size 4 1/2" Wt. _____
Set @ 2900'-3017' w/ 125 sx cmt
TOC _____

Casing Size 5 1/2" Wt. 14#
Set @ 3000' w/ 500 sx cmt
Cemented to ?

TD 3050'