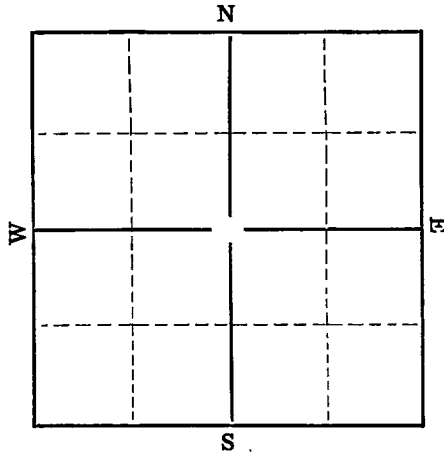


# SCOUT REPORT

## NEW MEXICO OIL CONSERVATION COMMISSION



Company Marney & Company

Farm Name Marney State 2 Well No. 2

Sec. 6 Twp. 13 Range 32 County Lea

Feet from Line: 654 N. S. 1982 E. W.

Elevation 4323 Method 1

Contractor \_\_\_\_\_

Spudded 3-18-47 Completed 5-20-47

### AMOUNT CASING & CEMENTING RECORD

Size	Feet	Inches	Sax Cement
10"	232		150
7"	3026		500

### TUBING RECORD

PACKER \_\_\_\_\_

### ACID RECORD Gals.

	TA	TG
	TX	TSA
	TCA	TGI
	BX	TYo
	TY	TABo
	TSR	TPenn
Top Pay <u>3032</u>	TQ	TOrd

### SHOOTING RECORD

No. of Quarts	From	To
No. of Quarts	From	To
S/	S/	S/
S/	S/	S/
S/	S/	S/

Date		Date	
3-19	Only 10' RD	5-28	JD 3038 S.I.T. Flow 504 BOPD
3-26	Ø 2495 a		then 2" @ 149 BOPD in 7 hrs
4-1	JD 3028 a w/ Cable Tool		(17 hr. test)
	Rig		
4-16	Ø 3033 Anhydrite		
4-23	JD 3038 S. Pipe to test		
4-30	Latig		
5-16	Shut in Storage		

**OIL CONSERVATION COMMISSION  
STATE OF NEW MEXICO**

# CERTIFICATE of COMPLIANCE and AUTHORIZATION to TRANSPORT OIL

Company or Operator Manry & Co. Lease Manry State A  
Artesia Hotel  
 Address Artesia, New Mexico Houston, Texas  
 (Local or Field Office) (Principal Place of Business)  
 Unit B Wells No. 2 Sec. 6 T 13 R 32 Field Caprock County Lex  
 Kind of Lease State Location of Tanks Center of W 1/4 of NE 1/4  
 Transporter Majco Ref. Inc. Address of Transporter Roswell, N.M.  
 (Local or Field Office)  
Roswell, N.M. Percent of oil to be transported 100 Other transporters author-  
 ized to transport oil from this unit are none %  
 REMARKS:

The undersigned certifies that the rules and regulations of the Oil Conservation Commission have been complied with except as noted above and that gathering agent is authorized to transport the percentage of oil produced from the above described property and that this authorization will be valid until further notice to the transporter named herein or until cancelled by the Oil Conservation Commission of New Mexico.

Executed this the 23<sup>rd</sup> day of April, 1947

Manry & Co.

(Company or Operator)

By Harry B. Williams

Title Harry B. Williams, Agent

State of New Mexico

County of Eddy

ss.

Before me, the undersigned authority, on this day personally appeared Harry B. Williams, known to me to be the person whose name is subscribed to the above instrument, who being by me duly sworn on oath states that he is authorized to make this report and has knowledge of the facts stated herein and that said report is true and correct.

Subscribed and sworn to before me, this the 23 day of April, 1947

Notary Public in and for Eddy County,

Approved: April 23 1947

OIL CONSERVATION COMMISSION

By William B. Macey

(See Instruction on Reverse Side)

## INSTRUCTIONS

This form shall be executed and filed in quadruplicate with the Oil Conservation Commission at Santa Fe, New Mexico, covering each unit from which oil is produced. A separate certificate shall be filed for each transporter authorized to transport oil from a unit. After said certificate has been approved by the Oil Conservation Commission, one copy shall be forwarded to the transporter, one copy returned to the producer, and two copies retained by the Oil Conservation Commission.

A new certificate shall be filed to cover each change in operating ownership and each change in the transporter, except that in the case of a temporary change in the transporter involving less than the allowable production for one month the operator shall in lieu of filing a new certificate, notify the Oil Conservation Commission at Santa Fe, New Mexico, and the transporter authorized by certificate on file with the Commission, by letter of the estimated amount of oil to be moved by the transporter temporarily moving oil from the unit and the name of such temporary transporter and a copy of such notice shall also be furnished such temporary transporter. Such temporary transporter shall not move any more oil than the estimated amount shown in said notice.

This certificate when properly executed and approved by the Oil Conservation Commission shall constitute a permit for pipe line connection and authorization to transport oil from the property named therein and shall remain in full force and effect until

- (a) Operating ownership changes
- (b) The transporter is changed or
- (c) The permit is cancelled by the Commission

If any of the rules and regulations of the Oil Conservation Commission have not been complied with at the same time this report is filed, explain fully under the heading "REMARKS."

In all cases where this certificate is filed to cover a change in operating ownership or a change in the transporter designated to move oil, show under "REMARKS" the previous owner or operator and the transporter previously authorized to transport oil.

A separate report shall be filed to cover each producing unit as designated by the Oil Conservation Commission.

**DUPLICATE**

NEW MEXICO OIL CONSERVATION COMMISSION  
SANTA FE, NEW MEXICO

**MISCELLANEOUS NOTICES**

**RECEIVED**  
MAR 31 1947  
**RECEIVED**  
HOBBS OFFICE

Submit this notice in triplicate to the Oil Conservation Commission or its proper agent before the work specified is to begin. A copy will be returned to the sender on which will be given the approval, with any modifications considered advisable, or the rejection by the Commission or agent, of the plan submitted. The plan as approved should be followed, and work should not begin until approval is obtained See additional instructions in the Rules and Regulations of the Commission.

Indicate nature of notice by checking below:

NOTICE OF INTENTION TO TEST CASING SHUT-OFF	<b>XXX</b>	NOTICE OF INTENTION TO SHOOT OR CHEMICALLY TREAT WELL	
NOTICE OF INTENTION TO CHANGE PLANS		NOTICE OF INTENTION TO PULL OR OTHERWISE ALTER CASING	
NOTICE OF INTENTION TO REPAIR WELL		NOTICE OF INTENTION TO PLUG WELL	
NOTICE OF INTENTION TO DEEPEN WELL			

Artesia, New Mexico

Place

March 28, 1947

Date

OIL CONSERVATION COMMISSION,  
Santa Fe, New Mexico.

Gentlemen:

Following is a notice of intention to do certain work as described below at the

Manry & Co. Manry State A Well No. 2 in NWNE  
Company or Operator Lease  
of Sec. 6, T. 13S, R. 32E, N. M. P. M., Caprock Field.  
Lea County.

**FULL DETAILS OF PROPOSED PLAN OF WORK**

FOLLOW INSTRUCTIONS IN THE RULES AND REGULATIONS OF THE COMMISSION

On March 27, 1947 we ran 3026 Feet of 7-inch, Casing and cemented with 600 sax by the Haliburton Process. After 72 Hours have elapsed we will drill out the cement plug and test for a successful shut-off.

Approved \_\_\_\_\_, 19\_\_\_\_  
except as follows:

**MAR 31 1947**

Manry & Co.

Company or Operator

By Harry B. Williams

Position Agent

Send communications regarding well to

Name Harry B. Williams

Address Artesia Hotel

Artesia, N.M.


OIL CONSERVATION COMMISSION,

By Roy Garbrough

Title

Oil & Gas Inspector

**NEW MEXICO OIL CONSERVATION COMMISSION**  
**SANTA FE, NEW MEXICO**  
**MISCELLANEOUS NOTICES**



Submit this notice in triplicate to the Oil Conservation Commission or its proper agent before the work specified is to begin. A copy will be returned to the sender on which will be given the approval, with any modifications considered advisable, or the rejection by the Commission or agent, of the plan submitted. The plan as approved should be followed, and work should not begin until approval is obtained See additional instructions in the Rules and Regulations of the Commission.

Indicate nature of notice by checking below:

NOTICE OF INTENTION TO TEST CASING SHUT-OFF	<b>XXX</b>	NOTICE OF INTENTION TO SHOOT OR CHEMICALLY TREAT WELL	
NOTICE OF INTENTION TO CHANGE PLANS		NOTICE OF INTENTION TO PULL OR OTHERWISE ALTER CASING	
NOTICE OF INTENTION TO REPAIR WELL		NOTICE OF INTENTION TO PLUG WELL	
NOTICE OF INTENTION TO DEEPEN WELL			

Artesia, New Mexico

Place

March 20, 1947

Date

OIL CONSERVATION COMMISSION,  
 Santa Fe, New Mexico.

Gentlemen:

Following is a notice of intention to do certain work as described below at the \_\_\_\_\_

Manry & Co. Manry State A Well No. 2 in NWNE  
 Company or Operator Lease  
 of Sec. 6, T. 13 S, R. 32 E, N. M. P. M., Caprock Field.  
Lea County.

**FULL DETAILS OF PROPOSED PLAN OF WORK**

FOLLOW INSTRUCTIONS IN THE RULES AND REGULATIONS OF THE COMMISSION

**This well was spudded on March 18, 1947.**

**We ran 232 Feet of 10 inch, 40.5 Pound Casing and cemented with 150 sax of cement. After allowing to set for 48 Hours we will drill plug and test for water shut-off.**

Approved MAR 25 1947, 19\_\_\_\_  
 except as follows: \_\_\_\_\_

OIL CONSERVATION COMMISSION,

By Roy J. Harkness  
 Title Oil & Gas Inspector

Manry & Co.


Company or Operator

By Harry B. Williams  
 Position Agent

Send communications regarding well to

Name Harry B. Williams  
 Address Artesia Hotel, Artesia, N.M.

**NEW MEXICO OIL CONSERVATION COMMISSION**  
**SANTA FE, NEW MEXICO**  
**MISCELLANEOUS NOTICES**



Submit this notice in triplicate to the Oil Conservation Commission or its proper agent before the work specified is to begin. A copy will be returned to the sender on which will be given the approval, with any modifications considered advisable, or the rejection by the Commission or agent, of the plan submitted. The plan as approved should be followed, and work should not begin until approval is obtained. See additional instructions in the Rules and Regulations of the Commission.

Indicate nature of notice by checking below:

NOTICE OF INTENTION TO TEST CASING SHUT-OFF	<b>XXX</b>	NOTICE OF INTENTION TO SHOOT OR CHEMICALLY TREAT WELL	
NOTICE OF INTENTION TO CHANGE PLANS		NOTICE OF INTENTION TO PULL OR OTHERWISE ALTER CASING	
NOTICE OF INTENTION TO REPAIR WELL		NOTICE OF INTENTION TO PLUG WELL	
NOTICE OF INTENTION TO DEEPEN WELL			

Artesia, New Mexico

March 20, 1947

Place

Date

OIL CONSERVATION COMMISSION,  
 Santa Fe, New Mexico.

Gentlemen:

Following is a notice of intention to do certain work as described below at the \_\_\_\_\_

Manry & Co. Manry State A Well No. 2 in NWNE  
 Company or Operator Lease  
 of Sec. 6, T. 13 S, R. 32 E, N. M. P. M., Caprock Field.  
Lea County.

**FULL DETAILS OF PROPOSED PLAN OF WORK**

FOLLOW INSTRUCTIONS IN THE RULES AND REGULATIONS OF THE COMMISSION

**This well was spudded on March 18, 1947.**

**We ran 232 Feet of 10 inch, 40.5 Pound Casing and cemented with 150 sax of cement. After allowing to set for 48 Hours we will drill plug and test for water shut-off.**

Approved MAR 25 1947, 19\_\_\_\_  
 except as follows: \_\_\_\_\_

OIL CONSERVATION COMMISSION,

By Roy Yankovich  
 Title Oil & Gas Inspector

Manry & Co.

Company or Operator

By Harry B. Williams  
 Position Agent


Send communications regarding well to

Name Harry B. Williams  
 Address Artesia, Hotel, Artesia, N.M.

NEW MEXICO OIL CONSERVATION COMMISSION

Santa Fe, New Mexico

**DUPLICATE**  
**NOTICE OF INTENTION TO DRILL**



Notice must be given to the Oil Conservation Commission or its proper agent and approval obtained before drilling begins. If changes to the proposed plan are considered advisable, a copy of this notice showing such changes will be returned to the sender. Submit this notice in triplicate. One copy will be returned following approval. See additional instructions in Rules and Regulations of the Commission.

Artesia, New Mexico  
Place

3-13-47  
Date

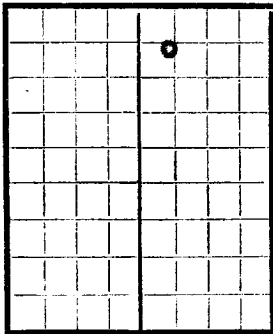
OIL CONSERVATION COMMISSION,  
Santa Fe, New Mexico,

Gentlemen:

You are hereby notified that it is our intention to commence the drilling of a well to be known as \_\_\_\_\_

Manry & Co. Company or Operator Manry State A Lease Well No. 2 in NWNE

of Sec. 6, T. 13S, R. 32E, N. M. P. M., Caprock Field, Lea County.



AREA 640 ACRES

The well is 654 feet NN (S.) of the North line and 1982 feet NN (W.) of the East line of Section 6-13S-32E.

(Give location from section or other legal subdivision lines. Cross out wrong directions.)

If state land the oil and gas lease is No. B-399 Assignment No. \_\_\_\_\_

If patented land the owner is \_\_\_\_\_

Address \_\_\_\_\_

If government land the permittee is \_\_\_\_\_

Address \_\_\_\_\_

The lessee is \_\_\_\_\_

Address \_\_\_\_\_

LOCATE WELL CORRECTLY We propose to drill well with drilling equipment as follows: Drill to 3030 with Rotary: From 3030 to TD with Cable Tools.

The status of a bond for this well in conformance with Rule 39 of the General Rules and Regulations of the Commission is as follows: Blanket Bond on File with Commission in Santa Fe, N.M.

We propose to use the following strings of casing and to land or cement them as indicated:

Size of Hole	Size of Casing	Weight Per Foot	New or Second Hand	Depth	Landed or Cemented	Sacks Cement
13 5/8	10"	40#	Sec. Hand	250	Cemented	150 Sack
9 7/8	7"	22#	Sec. Hand	3025	Cemented	600 Sack

If changes in the above plan become advisable we will notify you before cementing or landing casing. We estimate that the first productive oil or gas sand should occur at a depth of about 3035 feet.

Additional information:

**MAR 14 1947**

Approved \_\_\_\_\_, 19\_\_\_\_  
except as follows:

Sincerely yours,

Manry & Co.

Company or Operator

By Harry B. Williams

Position Agent

Send communications regarding well to

Name Harry B. Williams

Address Artesia Hotel

Artesia, New Mexico

OIL CONSERVATION COMMISSION,

By Roy Yarkrough

Title \_\_\_\_\_

Oil & Gas Inspector