

OIL CONSERVATION COMMISSION  
STATE OF NEW MEXICO

CERTIFICATE of COMPLIANCE and AUTHORIZATION to TRANSPORT OIL

Form C-110  
MAY 1950

Company or Operator Vickers Petroleum Co., Inc. Lease Williams

Address Box 744, Roswell, New Mexico Box 2240, Wichita, Kansas  
(Local or Field Office) (Principal Place of Business)

Unit E Wells No. 5 Sec. 8 T 13S R 32E Field Caprock County Lea

Kind of Lease Fee Location of Tanks On lease

Transporter Service Pipe Line Company Address of Transporter Box 337, Midland, Texas  
(Local or Field Office)

Box 1979, Tulsa, Oklahoma Percent of oil to be transported 100% Other transporters author-  
(Principal Place of Business)

ized to transport oil from this unit are \_\_\_\_\_ %  
REMARKS:

The undersigned certifies that the rules and regulations of the Oil Conservation Commission have been complied with except as noted above and that gathering agent is authorized to transport the percentage of oil produced from the above described property and that this authorization will be valid until further notice to the transporter named herein or until cancelled by the Oil Conservation Commission of New Mexico.

Executed this the 10th day of May, 1950

The Vickers Petroleum Co., Inc.

(Company or Operator)

By M. C. Lyons

Title Secretary-Treasurer

State of Kansas

County of Sedgwick

Before me, the undersigned authority, on this day personally appeared M. C. Lyons known to me to be the person whose name is subscribed to the above instrument, who being by me duly sworn on oath states that he is authorized to make this report and has knowledge of the facts stated herein and that said report is true and correct.

Subscribed and sworn to before me, this the 10th day of May, 1950

Allen J. Denton

Notary Public in and for Sedgwick County, Kansas (My commission expires Aug. 13, 1953)

Approved: May 18 1950

OIL CONSERVATION COMMISSION

By Ray C. Yankrough

(See Instructions on Reverse Side)

## INSTRUCTIONS

This form shall be executed and filed in quadruplicate with the Oil Conservation Commission at Santa Fe, New Mexico, covering each unit from which oil is produced. A separate certificate shall be filed for each transporter authorized to transport oil from a unit. After said certificate has been approved by the Oil Conservation Commission, one copy shall be forwarded to the transporter, one copy returned to the producer, and two copies retained by the Oil Conservation Commission.

A new certificate shall be filed to cover each change in operating ownership and each change in the transporter, except that in the case of a temporary change in the transporter involving less than the allowable production for one month the operator shall in lieu of filing a new certificate, notify the Oil Conservation Commission at Santa Fe, New Mexico, and the transporter authorized by certificate on file with the Commission, by letter of the estimated amount of oil to be moved by the transporter temporarily moving oil from the unit and the name of such temporary transporter and a copy of such notice shall also be furnished such temporary transporter. Such temporary transporter shall not move any more oil than the estimated amount shown in said notice.

This certificate when properly executed and approved by the Oil Conservation Commission shall constitute a permit for pipe line connection and authorization to transport oil from the property named therein and shall remain in full force and effect until

- (a) Operating ownership changes
- (b) The transporter is changed or
- (c) The permit is cancelled by the Commission

If any of the rules and regulations of the Oil Conservation Commission have not been complied with at the same time this report is filed, explain fully under the heading "REMARKS."

In all cases where this certificate is filed to cover a change in operating ownership or a change in the transporter designated to move oil, show under "REMARKS" the previous owner or operator and the transporter previously authorized to transport oil.

A separate report shall be filed to cover each producing unit as designated by the Oil Conservation Commission.

OIL CONSERVATION COMMISSION  
STATE OF NEW MEXICO

CERTIFICATE of COMPLIANCE and AUTHORIZATION to TRANSPORT OIL

Company or Operator The Vickers Petroleum Co., Inc. Lease Williams

Address 201 WKH Building Wichita, Kansas  
(Local or Field Office) (Principal Place of Business)

Unit E Wells No. 5 Sec. 8 T 13 R 32 Field Caprock County Lea

Kind of Lease Patented Location of Tanks On Lease

Transporter Stanolind Pipe Line Co. Address of Transporter Midland, Texas  
(Local or Field Office)

Percent of oil to be transported 100 Other transporters author-  
(Principal Place of Business)

ized to transport oil from this unit are \_\_\_\_\_ %  
REMARKS:

Former owner - The Maseo Refineries, Inc., Roswell, New Mexico

The undersigned certifies that the rules and regulations of the Oil Conservation Commission have been complied with except as noted above and that gathering agent is authorized to transport the percentage of oil produced from the above described property and that this authorization will be valid until further notice to the transporter named herein or until cancelled by the Oil Conservation Commission of New Mexico.

Executed this the 5th day of March, 194 8

The Vickers Petroleum Co., Inc.  
(Company or Operator)

By Arnold S. Bunte  
Title Exploration Manager

State of New Mexico ss.

County of Eddy

Before me, the undersigned authority, on this day personally appeared Arnold S. Bunte known to me to be the person whose name is subscribed to the above instrument, who being by me duly sworn on oath states that he is authorized to make this report and has knowledge of the facts stated herein and that said report is true and correct.

Subscribed and sworn to before me, this the 5th day of March, 194 8

Notary Public in and for Eddy County, New Mexico

Approved: 3-16 194 8 My Commission Expires Notary Public

OIL CONSERVATION COMMISSION

MY COMMISSION EXPIRES SEPT. 2, 1951

By R. L. Purrier

(See Instructions on Reverse Side)

## INSTRUCTIONS

This form shall be executed and filed in quadruplicate with the Oil Conservation Commission at Santa Fe, New Mexico, covering each unit from which oil is produced. A separate certificate shall be filed for each transporter authorized to transport oil from a unit. After said certificate has been approved by the Oil Conservation Commission, one copy shall be forwarded to the transporter, one copy returned to the producer, and two copies retained by the Oil Conservation Commission.

A new certificate shall be filed to cover each change in operating ownership and each change in the transporter, except that in the case of a temporary change in the transporter involving less than the allowable production for one month the operator shall in lieu of filing a new certificate, notify the Oil Conservation Commission at Santa Fe, New Mexico, and the transporter authorized by certificate on file with the Commission, by letter of the estimated amount of oil to be moved by the transporter temporarily moving oil from the unit and the name of such temporary transporter and a copy of such notice shall also be furnished such temporary transporter. Such temporary transporter shall not move any more oil than the estimated amount shown in said notice.

This certificate when properly executed and approved by the Oil Conservation Commission shall constitute a permit for pipe line connection and authorization to transport oil from the property named therein and shall remain in full force and effect until

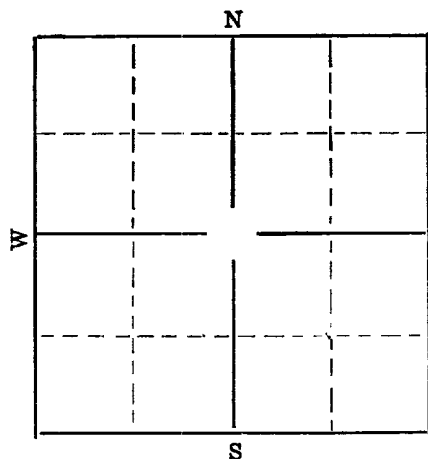
- (a) Operating ownership changes
- (b) The transporter is changed or
- (c) The permit is cancelled by the Commission

If any of the rules and regulations of the Oil Conservation Commission have not been complied with at the same time this report is filed, explain fully under the heading "REMARKS."

In all cases where this certificate is filed to cover a change in operating ownership or a change in the transporter designated to move oil, show under "REMARKS" the previous owner or operator and the transporter previously authorized to transport oil.

A separate report shall be filed to cover each producing unit as designated by the Oil Conservation Commission.

SCOUT REPORT  
NEW MEXICO OIL CONSERVATION COMMISSION



Company Malco Refineries Inc.  
Farm Name S.L. Williams Well No. 5  
Sec. 8 Twp. 13 Range 32 County Lea  
Feet from Line: 1980 N. S. E. 660 W.  
Elevation 4377 Method  
Contractor  
Spudded 9-13-47 Completed 10-25-47

AMOUNT  
CASING & CEMENTING RECORD

Size	Feet	Inches	Sax Cement
9 5/8	285		150
5 1/2	3044		600

TUBING RECORD

PACKER


ACID RECORD  
Gals.

	TA	TG
	TX	TSA
	TCA	TGI
	BX	TYo
	TY	TABo
	TSR	TPenn
Top Pay <u>3054</u>	TQ	TOrd

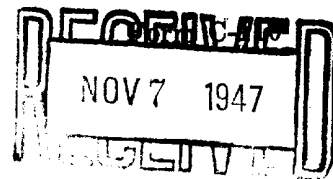
SHOOTING RECORD

No. of Quarts	From	To
No. of Quarts	From	To
S/	S/	S/
S/	S/	S/
S/	S/	S/

Date		Date	
9-17	41400 R		
9-24	33000		
10-2	JD 3044 2 100 cable tools		
10-25	JD 3068 2 Plug out		
10-29	41400		
11-5	JD 3068 2 1 1/2 Pump 80		
	BOLD thru 2 1/2 kg @ 3060		



OIL CONSERVATION COMMISSION  
STATE OF NEW MEXICO



CERTIFICATE OF COMPLIANCE AND AUTHORIZATION TO TRANSPORT OIL

Company or Operator Malco Refineries, Inc. Lease SAM WILLIAMS

Address Roswell, New Mexico  
(Local or Field Office) (Principal Place of Business)

Unit E Wells No. 5 Sec 5 T 13-S R 32E Field Caprock County Lea

Kind of Lease Fee Location of Tanks Center of Lease SE 1/4 sec 7

Transporter Stanolind Pipeline Co. Address of Transporter Midland, Texas  
(Local or Field Office)

Tulsa, Oklahoma Percent of oil to be transported 100. Other transporters authorized to transport oil from this unit are None 0 %  
(Principal Place of Business)

REMARKS:

The undersigned certifies that the rules and regulations of the Oil Conservation Commission have been complied with except as noted above and that gathering agent is authorized to transport the percentage of oil produced from the above described property and that this authorization will be valid until further notice to the transporter named herein or until cancelled by the Oil Conservation Commission of New Mexico.

Executed this the 30 day of October, 194 7.

Malco Refineries, Inc.  
(Company or Operator)

By Donald B. Anderson  
Donald B. Anderson  
Title Production Manager

State of New Mexico  
County of Chaves ss.

Before me, the undersigned authority, on this day personally appeared Donald B. Anderson known to me to be the person whose name is subscribed to the above instrument, who being by me duly sworn on oath states that he is authorized to make this report and has knowledge of the facts stated herein and that said report is true and correct.

Subscribed and sworn to before me, this the 30 day of October, 194 7

William B. McCombs

Notary Public in and for Chaves County,

Approved: Nov - 7 - 1947  
OIL CONSERVATION COMMISSION

By Ray C. Yarbrough  
Oil & Gas Inspector (See Instruction on Reverse Side)

# NO TRANSPORT OF OIL FROM PROPERTY TO BE TRANSPORTED

## INSTRUCTIONS

This form shall be executed and filed in quadruplicate with the Oil Conservation Commission at Santa Fe, New Mexico, covering each unit from which oil is produced. A separate certificate shall be filed for each transporter authorized to transport oil from a unit. After said certificate has been approved by the Oil Conservation Commission, one copy shall be forwarded to the transporter, one copy returned to the producer, and two copies retained by the Oil Conservation Commission.

A new certificate shall be filed to cover each change in operating ownership and each change in the transporter, except that in the case of a temporary change in the transporter involving less than the allowable production for one month the operator shall in lieu of filing a new certificate, notify the Oil Conservation Commission at Santa Fe, New Mexico, and the transporter authorized by certificate on file with the Commission, by letter of the estimated amount of oil to be moved by the transporter temporarily moving oil from the unit and the name of such temporary transporter and a copy of such notice shall also be furnished such temporary transporter. Such temporary transporter shall not move any more oil than the estimated amount shown in said notice.

This certificate when properly executed and approved by the Oil Conservation Commission shall constitute a permit for pipe line connection and authorization to transport oil from the property named therein and shall remain in full force and effect until

- (a) Operating ownership changes
- (b) The transporter is changed or
- (c) The permit is cancelled by the Commission

If any of the rules and regulations of the Oil Conservation Commission have not been complied with at the same time this report is filed, explain fully under the heading "REMARKS."

In all cases where this certificate is filed to cover a change in operating ownership or a change in the transporter designated to move oil, show under "REMARKS" the previous owner or operator and the transporter previously authorized to transport oil.

A separate report shall be filed to cover each producing unit as designated by the Oil Conservation Commission.



NOV 7 1947

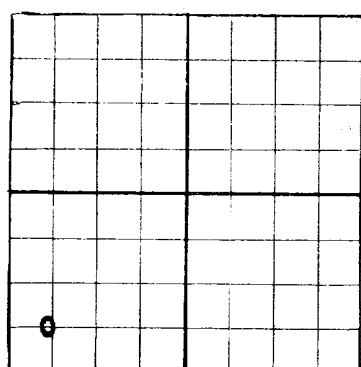
FORM C-105

UNCLASSIFIED

## NEW MEXICO OIL CONSERVATION COMMISSION

HOBBS OFFICE

Santa Fe, New Mexico

AREA 640 ACRES  
LOCATE WELL CORRECTLY

## WELL RECORD

Mail to Oil Conservation Commission, Santa Fe, New Mexico, or its proper agent not more than twenty days after completion of well. Follow instructions in the Rules and Regulations of the Commission. Indicate questionable data by following it with (?). SUBMIT IN TRIPPLICATE. FORM C-110 WILL NOT BE APPROVED UNTIL FORM C-105 IS PROPERLY FILLED OUT.

Malco Refineries, Inc.

Roswell, New Mexico

Company or Operator

Address

Sam Williams

Well No. 5

in SW 1/4

of Sec. 8

T. 13-S

R. 32-E

N. M. P. M.

Caprock

Field,

Lea

County.

Well is 1980 feet south of the North line and 4620 feet west of the East line of Sec. 8

If State land the oil and gas lease is No. Assignment No.

If patented land the owner is S. L. Williams Address Artesia, New Mexico

If Government land the permittee is Address

The Lessee is Malco Refineries, Inc. Address Roswell, New Mexico

Drilling commenced 13 September 1947 Drilling was completed 15 October 1947

Name of drilling contractor Geo. P. Livermore, Inc. Address Lubbock, Texas

Elevation above sea level at top of casing 4377 feet.

The information given is to be kept confidential until Not confidential 19

## OIL SANDS OR ZONES

No. 1, from 3054 to 3068 No. 4, from to

No. 2, from to No. 5, from to

No. 3, from to No. 6, from to

## IMPORTANT WATER SANDS

Include data on rate of water inflow and elevation to which water rose in hole.

No. 1, from to feet.

No. 2, from to feet.

No. 3, from to feet.

No. 4, from to feet.

## CASING RECORD

SIZE	WEIGHT PER FOOT	THREADS PER INCH	MAKE	AMOUNT	KIND OF SHOE	CUT & FILLED FROM	PERFORATED		PURPOSE
							FROM	TO	
9 5/8	32#	8	Nat'l	285					Water
5 1/2	15#	8	Nat'l	3044					Oil String

## MUDDING AND CEMENTING RECORD

SIZE OF HOLE	SIZE OF CASING	WHERE SET	NO. SACKS OF CEMENT	METHOD USED	MUD GRAVITY	AMOUNT OF MUD USED
11 3/4	9 5/8	285	150	Halliburton		
7 3/4	5 1/2	3044	600	Halliburton		

## PLUGS AND ADAPTERS

Heaving plug—Material Length Depth Set

Adapters—Material Size

## RECORD OF SHOOTING OR CHEMICAL TREATMENT

SIZE	SHELL USED	EXPLOSIVE OR CHEMICAL USED	QUANTITY	DATE	DEPTH SHOT OR TREATED	DEPTH CLEANED OUT
5"	Dump	Solidified Nitro	70	10-15-47	3053-68	3068

Results of shooting or chemical treatment Increased production from 10 BOPD Natural to 45 BOPD

## RECORD OF DRILL-STEM AND SPECIAL TESTS

If drill-stem or other special tests or deviation surveys were made, submit report on separate sheet and attach hereto.

## TOOLS USED

Rotary tools were used from 0 feet to 3044 feet, and from feet to feet

Cable tools were used from 3044 feet to 3068 feet, and from feet to feet

## PRODUCTION

Put to producing 27 October 1947

The production of the first 24 hours was 45 barrels of fluid of which 100 % was oil; 0 % emulsion; 0 % water; and 0 % sediment. Gravity, Be 36.5

If gas well, cu. ft. per 24 hours Gallons gasoline per 1,000 cu. ft. of gas

Rock pressure, lbs. per sq. in.

## EMPLOYEES

J. F. Dymun Driller Cass Dye Driller

R. E. Bodine Driller

## FORMATION RECORD ON OTHER SIDE

I hereby swear or affirm that the information given herewith is a complete and correct record of the well and all work done on it so far as can be determined from available records.

Subscribed and sworn to before me this 30

day of October 19 47

William B. McComb Jr.  
Notary Public

My Commission expires April 22, 1950

Roswell, N. Mex. 30 Oct. 1947

Name Donald B. Anderson

Position Production Manager

Representing Malco Refineries, Inc.

Address P. O. Box 660, Roswell, N. Mex.

## FORMATION RECORD

FROM	TO	THICKNESS IN FEET	FORMATION
0	282	282	Caliche & Sand
282	1651	1369	Anhydrite, Red Bed & Shale
1651	2138	477	Salt & Anhydrite
2138	3044	906	Anhydrite & Shalt
3044	3054	10	Anhydrite
3054	3066	12	Queen Sand (oil sand)
3066	3068	2	Red Rock (total depth)

Place Nowell, N. M.  
Date 30 October 1947

RECEIVED			
D	B	A	
E	F	G	H
L	K	J	I
M	N	O	P

HOBBES OFFICE

Glenn Staley  
Proration Office  
Hobbs, New Mexico

Designate UNIT well is located in  
"M"

NOTICE OF COMPLETION OF: (Lease) Sam Williams Well No. 5  
660 feet from S line: 660 feet from W line;  
Section 8 Township 13-S Range 32-W.

DATE STARTED 9-13-47  
DATE COMPLETED 9-28-47  
ELEVATION 4377'  
TOTAL DEPTH S.L. 3064'  
CABLE TOOLS 3044-64 ROTARY TOOLS 3044

CASING RECORD

SIZE <u>9 5/8</u>	DEPTH <u>285</u>	SAX CEMENT <u>150</u>
SIZE <u>5 1/2</u>	DEPTH <u>3044</u>	SAX CEMENT <u>600</u>
SIZE _____	DEPTH _____	SAX CEMENT _____

TUBING RECORD

SIZE 2" DEPTH 2998

ACID RECORD

NO. GALS. \_\_\_\_\_  
NO. GALS. \_\_\_\_\_  
NO. GALS. \_\_\_\_\_

SHOT RECORD

NO. QTS. 70  
NO. QTS. \_\_\_\_\_  
NO. QTS. \_\_\_\_\_

FORMATION TOPS

Anhydrite 282  
Top Salt 1651  
Base Salt 2134  
Red Sand 3054  
Brown Lime \_\_\_\_\_  
White Lime \_\_\_\_\_  
Oil or Gas Pay 3054  
Water \_\_\_\_\_

Initial Production Test 10 Pumping X Flowing \_\_\_\_\_  
Test After Acid or Shot 45 \_\_\_\_\_

Initial GAS VOLUME \_\_\_\_\_

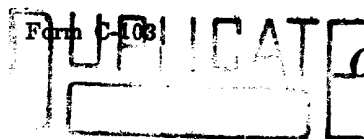
SCHEDULE NO. \_\_\_\_\_ DATE \_\_\_\_\_

PIPE LINE TAKING OIL Stanolind Pipeline Co.

REMARKS: \_\_\_\_\_ COMPANY: Malco Refineries, Inc.

SIGNED BY: Donald B. Anderson  
Donald B. Anderson






## OIL CONSERVATION COMMISSION

Santa Fe, New Mexico

## MISCELLANEOUS REPORTS ON WELLS



Submit this report in triplicate to the Oil Conservation Commission or its proper agent within ten days after the work specified is completed. It should be signed and sworn to before a notary public for reports on beginning drilling operations, results of shooting well, results of test of casing shut off, result of plugging of well, and other important operations, even though the work was witnessed by an agent of the Commission. Reports on minor operations need not be signed and sworn to before a notary public. See additional instructions in the Rules and Regulations of the Commission.

Indicate nature of report by checking below.

REPORT ON BEGINNING DRILLING OPERATIONS		REPORT ON REPAIRING WELL	
REPORT ON RESULT OF SHOOTING OR CHEMICAL TREATMENT OF WELL		REPORT ON PULLING OR OTHERWISE ALTERING CASING	
REPORT ON RESULT OF TEST OF CASING SHUT-OFF	X	REPORT ON DEEPENING WELL	
REPORT ON RESULT OF PLUGGING OF WELL			

13 October 1947

Date

Roswell, New Mexico

Place

OIL CONSERVATION COMMISSION,  
SANTA FE, NEW MEXICO.

Gentlemen:

Following is a report on the work done and the results obtained under the heading noted above at the

Malco Refineries, Inc. San Williams Well No. 5 in the  
Company or Operator Lease

SW/4 of SW/4 of Sec. 8, T. 13-S, R. 32-E, N. M. P. M.,  
Caprock Field, Lea County.

The dates of this work were as follows: 20 September 1947

Notice of intention to do the work was ~~(was not)~~ submitted on Form C-102 on 4 September 19 47  
and approval of the proposed plan was ~~(was not)~~ obtained. (Cross out incorrect words.)

## DETAILED ACCOUNT OF WORK DONE AND RESULTS OBTAINED

We set 5 1/2" casing (17# S.S.) at 3044' and cemented with 600 sacks. After allowing to set required 72 hrs. water shut-off was tested and found satisfactory.

Witnessed by Leroy Evans Name Malco Refineries, Inc. Company Field Superintendent Title

Subscribed and sworn before me this 13th

I hereby swear or affirm that the information given above is true and correct.

day of October, 1947

Name Donald B. Anderson

Position Production Manager

Representing Malco Refineries, Inc.  
Company or Operator

My commission expires April 22, 1950

Address Box 660, Roswell, New Mexico

Remarks:

APPROVED  
OCT 17 1947

Ray Yarbrough  
Name  
OIL & GAS INSPECTOR  
Title

**TRIPPLICATE**

**NEW MEXICO OIL CONSERVATION COMMISSION**  
**SANTA FE, NEW MEXICO**  
**MISCELLANEOUS NOTICES**

**RECEIVED**  
 OCT 17 1947  
**RECEIVED**  
 HOBBBS OFFICE

Submit this notice in triplicate to the Oil Conservation Commission or its proper agent before the work specified begins. A copy will be returned to the sender on which will be given the approval, with any modifications considered advisable, or the rejection by the Commission or agent, of the plan submitted. The plan as approved should be followed, and work should not begin until approval is obtained. See additional instructions in the Rules and Regulations of the Commission.

Indicate nature of notice by checking below:

NOTICE OF INTENTION TO TEST CASING SHUT-OFF		NOTICE OF INTENTION TO SHOOT OR CHEMICALLY TREAT WELL	<b>X</b>
NOTICE OF INTENTION TO CHANGE PLANS		NOTICE OF INTENTION TO PULL OR OTHERWISE ALTER CASING	
NOTICE OF INTENTION TO REPAIR WELL		NOTICE OF INTENTION TO PLUG WELL	
NOTICE OF INTENTION TO DEEPEN WELL			

Roswell, New Mexico

Place

13 October 1947

Date

OIL CONSERVATION COMMISSION,  
 Santa Fe, New Mexico.

Gentlemen:

Following is a notice of intention to do certain work as described below at the \_\_\_\_\_

Malco Refineries, Inc. San Williams Well No. 5 in SW SW  
 Company or Operator Lease  
 of Sec. 8, T. 13-S, R. 32-E, N. M. P. M., Caprock Field.  
Lea County.

**FULL DETAILS OF PROPOSED PLAN OF WORK**

FOLLOW INSTRUCTIONS IN THE RULES AND REGULATIONS OF THE COMMISSION

We plan to shoot well from top of red sand at 3050' to 3064' with 100 quarts of nitro-glycerin.

Approved \_\_\_\_\_, 19\_\_\_\_  
 except as follows: OCT 17 1947

Malco Refineries, Inc.  
 Company or Operator  
 By Donald B. Anderson  
 Donald B. Anderson  
 Position Production Manager  
 Send communications regarding well to

OIL CONSERVATION COMMISSION,  
 By Ray Garbino  
 Title OIL & GAS INSPECTOR

Name Malco Refineries, Inc.  
 Address P. O. Box 660  
Roswell, New Mexico

DUPLICATE

## OIL CONSERVATION COMMISSION

Santa Fe, New Mexico

## MISCELLANEOUS REPORTS ON WELLS

RECEIVED  
SEP 25 1947

HOBBS OFFICE

Submit this report in triplicate to the Oil Conservation Commission or its proper agent within ten days after the work specified is completed. It should be signed and sworn to before a notary public for reports on beginning drilling operations, results of shooting well, results of test of casing shut off, result of plugging of well, and other important operations, even though the work was witnessed by an agent of the Commission. Reports on minor operations need not be signed and sworn to before a notary public. See additional instructions in the Rules and Regulations of the Commission.

Indicate nature of report by checking below.

REPORT ON BEGINNING DRILLING OPERATIONS		REPORT ON REPAIRING WELL	
REPORT ON RESULT OF SHOOTING OR CHEMICAL TREATMENT OF WELL		REPORT ON PULLING OR OTHERWISE ALTERING CASING	
REPORT ON RESULT OF TEST OF CASING SHUT-OFF	<input checked="" type="checkbox"/>	REPORT ON DEEPENING WELL	
REPORT ON RESULT OF PLUGGING OF WELL			

19 September 1947

Roswell, New Mexico

Date

Place

OIL CONSERVATION COMMISSION,  
SANTA FE, NEW MEXICO.

Gentlemen:

Following is a report on the work done and the results obtained under the heading noted above at the

Malco Refineries, Inc. San Williams Well No. 5 in the  
Company or Operator Lease  
SW/4 of SW/4 of Sec. 8, T. 13-S, R. 32-E, N. M. P. M.,  
Caprock Field, Lea County.

The dates of this work were as follows: 15 Sept. 1947

Notice of intention to do the work was (was not) submitted on Form C-102 on 4 Sept. 1947  
and approval of the proposed plan was (was not) obtained. (Cross out incorrect words.)

## DETAILED ACCOUNT OF WORK DONE AND RESULTS OBTAINED

We set 9 5/8" casing (40# S.S.) at 287' and cemented with 150 sacks. After allowing to set required 72 hrs. water shut-off was tested and found satisfactory.

Witnessed by Loree Evans Name Malco Refineries, Inc. Field Supt.  
Company Title

Subscribed and sworn before me this 22

I hereby swear or affirm that the information given above is true and correct.

day of Sept, 1947Name Donald B. AndersonPosition Production ManagerRepresenting Malco Refineries, Inc.  
Company or Operator

Notary Public

My commission expires April 22, 1950Address Roswell, New Mexico

Remarks:

APPROVED

Date SEP 25 1947

Roy Yankrough  
Name  
OIL & GAS INSPECTOR  
Title

11 Nov 1



## NEW MEXICO OIL CONSERVATION COMMISSION

Santa Fe, New Mexico

## NOTICE OF INTENTION TO DRILL

Notice must be given to the Oil Conservation Commission or its proper agent and approval obtained before drilling begins. If changes in the proposed plan are considered advisable, a copy of this notice showing such changes will be returned to the sender. Submit this notice in triplicate. One copy will be returned following approval. See additional instructions in Rules and Regulations of the Commission.

Roswell, New Mexico

September 4, 1947

Place

Date

OIL CONSERVATION COMMISSION,  
Santa Fe, New Mexico,

Gentlemen:

You are hereby notified that it is our intention to commence the drilling of a well to be known as

Malco Refineries, Inc.

S. L. Williams

Well No. 5 in SW of NW

Company or Operator

Lease

of Sec. 8, T 13-S, R 32-E, N. M., P. M., Caprock Field, Lea County.

N

The well is 1950 feet (NN) (S.) of the north line and 660 feet (E.) (XX) of the west line of Section 8

(Give location from section or other legal subdivision lines. Cross out wrong directions.)

If state land the oil and gas lease is No. Assignment No.

If patented land the owner is S. L. Williams

Address Artesia, New Mexico

If government land the permittee is

Address

The lessee is Malco Refineries, Inc.

Address Box 660, Roswell, New Mexico

AREA 640 ACRES

LOCATE WELL CORRECTLY

We propose to drill well with drilling equipment as follows: Rotary tools to approximately 3000 then complete with cable tools

The status of a bond for this well in conformance with Rule 39 of the General Rules and Regulations of the Commission is as follows:

We propose to use the following strings of casing and to land or cement them as indicated:

Size of Hole	Size of Casing	Weight Per Foot	New or Second Hand	Depth	Landed or Cemented	Sacks Cement
11"	8 5/8"	25#	New	300	cemented	150
7 7/8"	5 1/2"	15#	New	3020	cemented	600

If changes in the above plan become advisable we will notify you before cementing or landing casing. We estimate that the first productive oil or gas sand should occur at a depth of about 3045 feet.

Additional information:

Approved SEP 10 1947, 19  
except as follows:

Sincerely yours,

Malco Refineries, Inc.  
Company or Operator

By Donald B. Anderson  
Donald B. Anderson

Position Production Manager

Send communications regarding well to

Name Malco Refineries, Inc.

Address Box 660, Roswell, New Mexico

OIL CONSERVATION COMMISSION

By Roy Yankrath  
OIL & GAS INSPECTOR

Title

DECLASSIFICATION AUTHORITY

DATE 10/10/2001 BY 60322

DECLASSIFICATION OF INFORMATION

1. This document contains information that is exempt from automatic declassification under the provisions of the President John F. Kennedy Assassination Records Collection Act of 1992 (P.L. 102-517).

2. The information is being withheld from public release because it is determined that its disclosure would be injurious to the national defense.

3. The information is being withheld from public release because it is determined that its disclosure would be injurious to the national defense.

4. The information is being withheld from public release because it is determined that its disclosure would be injurious to the national defense.

5. The information is being withheld from public release because it is determined that its disclosure would be injurious to the national defense.

6. The information is being withheld from public release because it is determined that its disclosure would be injurious to the national defense.

7. The information is being withheld from public release because it is determined that its disclosure would be injurious to the national defense.

8. The information is being withheld from public release because it is determined that its disclosure would be injurious to the national defense.

9. The information is being withheld from public release because it is determined that its disclosure would be injurious to the national defense.

10. The information is being withheld from public release because it is determined that its disclosure would be injurious to the national defense.

11. The information is being withheld from public release because it is determined that its disclosure would be injurious to the national defense.

12. The information is being withheld from public release because it is determined that its disclosure would be injurious to the national defense.