

Santa Fe, New Mexico

NOTICE OF INTENTION TO DRILL

Notice must be given to the Oil Conservation Commission or its proper agent and approval obtained before drilling begins. If changes in the proposed plan are considered advisable, a copy of this notice showing such changes will be returned to the sender. Submit this notice in triplicate. One copy will be returned following approval. See additional instructions in Rules and Regulations of the Commission.

Artesia, New Mexico

May 3, 1951

Place

Date

OIL CONSERVATION COMMISSION,
Santa Fe, New Mexico,

Gentlemen:

You are hereby notified that it is our intention to commence the drilling of a well to be known as _____

D & H Oil Company

Spencer-State

Well No. 1 in SW $\frac{1}{4}$ NW $\frac{1}{4}$

Company or Operator

Lease

of Sec. 8, T. 14S, R. 32E, N. M., P. M., Field, Lea County.

N

The well is 1980 feet (N.) (S.) of the North line and 660 feet (E.) (W.) of the West line of Section 8

(Give location from section or other legal subdivision lines. Cross out wrong directions.)

If state land the oil and gas lease is No. 8-9114 Assignment No. _____

If patented land the owner is _____

Address _____

If government land the permittee is _____

Address _____

The lessee is _____

Address _____

AREA 640 ACRES

LOCATE WELL CORRECTLY

We propose to drill well with drilling equipment as follows: Use spudder to approximately 250', use rotary to through salt.

The status of a bond for this well in conformance with Rule 39 of the General Rules and Regulations of the Commission is as follows: \$10,000.00 blanket bond.

We propose to use the following strings of casing and to land or cement them as indicated:

| Size of Hole | Size of Casing | Weight Per Foot | New or Second Hand | Depth | Landed or Cemented | Sacks Cement |
|--------------|----------------|-----------------|--------------------|-----------|--------------------|--------------|
| 12" | 10" | | Used | app 250' | cmt'd | |
| 10" | 8" | | Used | app 1700' | cmt'd | |

If changes in the above plan become advisable we will notify you before cementing or landing casing. We estimate that the first productive oil or gas sand should occur at a depth of about 2900' feet.

Additional information:

The 7" or oil string, Must be cemented in two stages.

Approved MAY - 9 1951, 19 _____

except as follows:

Sincerely yours,

D. & H. Oil Company

Company or Operator

By _____

Operator

Send communications regarding well to

Name Owen Haynes

Address Box 981, Artesia, New Mexico

OIL CONSERVATION COMMISSION


By _____

Title _____

Oil & Gas Inspector

RECEIVED

MAY - 9 1951



WESTERN UNION

1201

W. P. MARSHALL, PRESIDENT

| SYMBOLS |
|--------------------------|
| DL=Day Letter |
| NL=Night Letter |
| LT=Int'l Letter Telegram |
| VLT=Int'l Victory Ltr. |

The time shown in the date line on telegrams and day letters is STANDARD TIME at point of origin. Time of receipt is STANDARD TIME at point of destination

LA32 SSC504

L-SNAV78 PD=SANTA FE NMEX 7 248P=

1951 MAY 7 PM 3 03

ROY YARBROUGH=

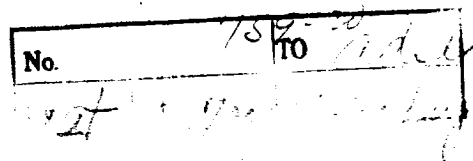
OIL CONSERVATION COMMISSION HOBBS NMEX

47 318
104 3300
44 5800

SPURRIER TODAY APPROVED D AND H OIL COMPANY BOND (DAVIS-HAYNES)

FORMAL APPROVAL WILL FOLLOW=

OIL CONSERVATION COMMISSION=



4.

[illegible]

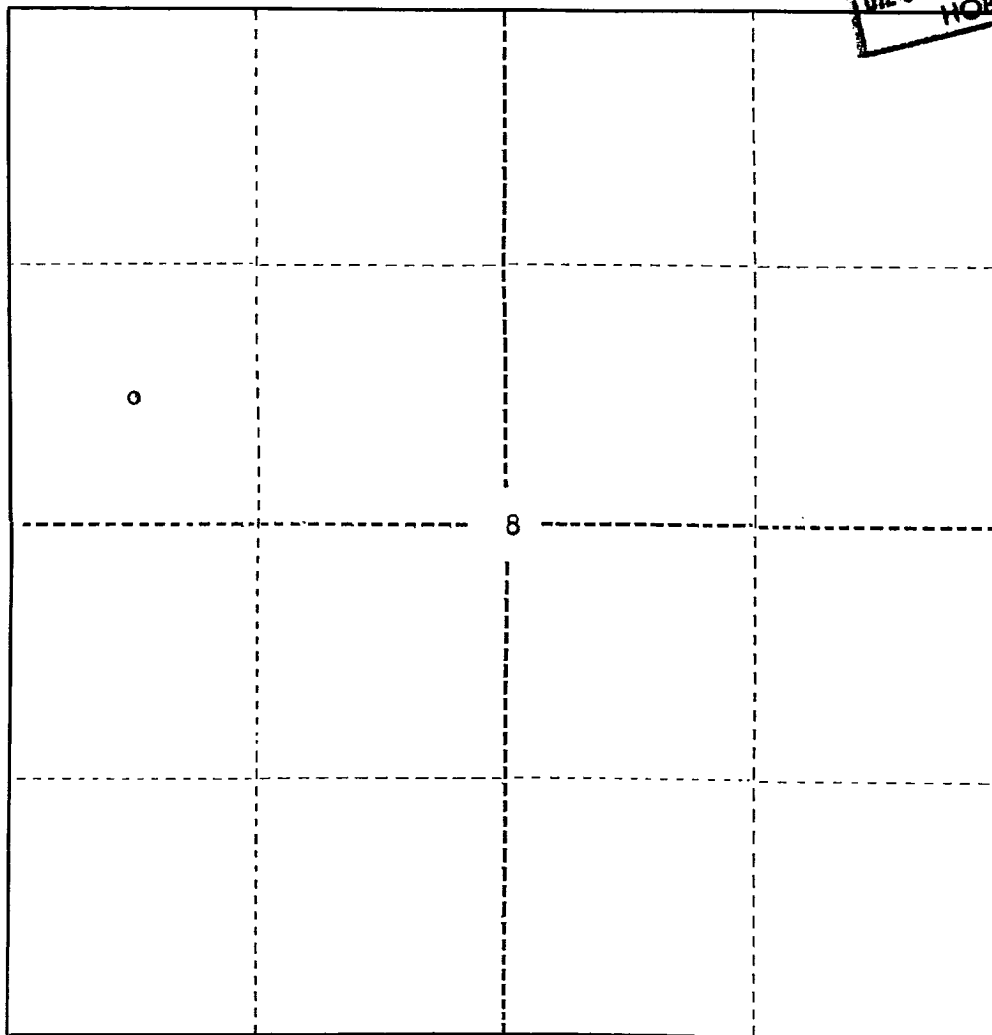
742

DUPLICATE

R 32 E

RECEIVED
MAY - 9 1951
OIL CONSERVATION COMMISSION
HOBBBS OFFICE

T
14
S



Scale: 1"=1000'

A PLAT OF THE
D & H OIL COMPANY
Spencer State No.1
LOCATION

I hereby certify that this plat was made from notes taken
in the field in an actual bona fide survey and that the same
is true and correct to the best of my belief.

James H. Brown
James H. Brown
N.M.L.S. No. 542

1980 ft. South of the North line
660 ft. East of the West line
Section 8, T.14 S, R.32 E
Lea County, New Mexico.

APPROVED

Date MAY - 9 1951

LIBRARY

25

E R

RECEIVED
MAY 11 - 1968
U.S. CONSERVATION COMMISSION
HOBB'S OFFICE

2000-1-1-1000

ENT TO TALL A

NOTES

1. The first of the two is the

Section 1, T. 2 R. 2 E.
County New Mexico.

in the end and correct to the best of my belief.

Wm. E. Fernald,
SAC, NY & L.M.N.

1201 E - YAM