

NO. OF COPIES RECEIVED	
DISTRIBUTION	
SANTA FE	
FILE	
U.S.G.S.	
LAND OFFICE	
OPERATOR	

HOBBS OFFICE O.C.C.  
NEW MEXICO OIL CONSERVATION COMMISSION

MAY 15 11 35 AM '68

Form C-103  
Supersedes Old  
C-102 and C-103  
Effective 1-1-65

5a. Indicate Type of Lease State <input checked="" type="checkbox"/> Fee <input type="checkbox"/>
5. State Oil & Gas Lease No. OG-2404

SUNDRY NOTICES AND REPORTS ON WELLS

(DO NOT USE THIS FORM FOR PROPOSALS TO DRILL OR TO DEEPEN OR PLUG BACK TO A DIFFERENT RESERVOIR.  
USE "APPLICATION FOR PERMIT -" (FORM C-101) FOR SUCH PROPOSALS.)

1. OIL WELL <input checked="" type="checkbox"/> GAS WELL <input type="checkbox"/> OTHER <input type="checkbox"/>	7. Unit Agreement Name
2. Name of Operator W E K DRILLING CO., INC.	8. Farm or Lease Name State A
3. Address of Operator P. O. Box 2055 Roswell, New Mexico 88201	9. Well No. 1
4. Location of Well UNIT LETTER L, 1980 FEET FROM THE South LINE AND 660 FEET FROM THE West LINE, SECTION 34 TOWNSHIP 13-S RANGE 33-E NMPM.	10. Field and Pool, or Wildcat Lazy J Penn
15. Elevation (Show whether DF, RT, GR, etc.) DF 4243	12. County Lea

16. Check Appropriate Box To Indicate Nature of Notice, Report or Other Data  
NOTICE OF INTENTION TO: SUBSEQUENT REPORT OF:

PERFORM REMEDIAL WORK <input type="checkbox"/>	PLUG AND ABANDON <input type="checkbox"/>	REMEDIAL WORK <input type="checkbox"/>	ALTERING CASING <input checked="" type="checkbox"/>
TEMPORARILY ABANDON <input type="checkbox"/>	CHANGE PLANS <input type="checkbox"/>	COMMENCE DRILLING OPNS. <input type="checkbox"/>	PLUG AND ABANDONMENT <input type="checkbox"/>
PULL OR ALTER CASING <input type="checkbox"/>	OTHER <input type="checkbox"/>	CASING TEST AND CEMENT JOB <input type="checkbox"/>	OTHER <input type="checkbox"/>

17. Describe Proposed or Completed Operations (Clearly state all pertinent details, and give pertinent dates, including estimated date of starting any proposed work) SEE RULE 1103.

4/10/68

Ran 27 jts. (989') 8 5/8" 28# H40 used csg. W/csg. bowl, tied 8 5/8" csg back to 8 5/8" csg. that had been cut off. Csg. in place 11:30 AM 4/10/68.

4/10/68 to 5/ 3/68




Deepened well from 9824' to 9996'.

5/ 4/68

Ran 90 jts. (2848.37') 5 1/2", 15 1/2# J-55, 8R-R2 used csg. Cemented @ 2855' W/50 sx. reg. Neat. Plug down 6:30 AM 5/ 4/68. After WOC 18 hrs. tested W/1500 PSI for 30 min. Test O.K.

NOTE: Please refer to form C-101, dated 4/5/68 to know previous condition of well.

18. I hereby certify that the information above is true and complete to the best of my knowledge and belief.

SIGNED 	TITLE 	DATE 5-14-68
APPROVED BY 	TITLE SUPERVISOR DISTRICT	DATE
CONDITIONS OF APPROVAL, IF ANY:		

