


INCLINATION REPORT

OPERATOR: Coastal States Gas Producing Company
LEASE: State "7" Well No. 1
FIELD: Undesignated
LOCATION: 330' FNL and 1568.8' FWL, Section 7,
T-14-S, R-33-E, Lea County, New Mexico.


<u>Depth</u>	<u>Inclination</u> <u>(degrees)</u>
500	0
1000	1/2
1500	0
2000	0
2500	1/2
3000	1-1/4
3500	2
4000	2
4500	1-3/4
5000	1-1/2
5500	1-1/2
6000	1
6500	1-3/4
7000	1-1/2
7235	1-1/2
7740	1-1/4
8280	1
8810	3/4
9368	1-1/2
9850	1
10,085	3/4

I hereby certify that the above data as set forth is true and correct to the best of my knowledge and belief.


Joe R. Howard, Div. Prod. Supt.
Coastal States Gas Producing Company

Sworn and subscribed to in my presence on this the 30 day of April,
1967.

(Seal)



Notary Public in and for the county
of Midland, State of Texas.

EXPLANATION REPORT


OPERATION: Shallow Gas Production Contract
 LEASE: State Well No. 1
 FIELD: Undesignated
 LOCATION: 230' NW and 130' E, Sec. 10, T. 14N, R. 10E, S. 10E
2-14-11 1-13-11, 1st Quarter, New Mexico

<u>Produced</u>	<u>Value</u>
<u>(Barrels)</u>	
0	0.00
100	10.00
200	20.00
300	30.00
400	40.00
500	50.00
600	60.00
700	70.00
800	80.00
900	90.00
1000	100.00
1100	110.00
1200	120.00
1300	130.00
1400	140.00
1500	150.00
1600	160.00
1700	170.00
1800	180.00
1900	190.00
2000	200.00
2100	210.00
2200	220.00
2300	230.00
2400	240.00
2500	250.00
2600	260.00
2700	270.00
2800	280.00
2900	290.00
3000	300.00

I hereby certify that the above data is a true and correct statement of my knowledge and belief.


J. H. Howard, J. C. Brock, Notary
 County, State and Production Company

Examined and subscribed to in my presence on this the 10 day of April, 1911


 Notary Public in and for the County
 of New Mexico, State of New Mexico

1911
 (1-11)