

District I
1625 North French Dr, Hobbs, NM 88240
District II
PO Drawer DD, Artesia, NM 88211-0719
District III
1000 Rio Brazos Rd., Aztec, NM 87410
District IV
2040 South Pacheco, Santa Fe, NM 87505

State of New Mexico
Energy, Minerals Natural Resources Department
OIL CONSERVATION DIVISION
2040 South Pacheco
Santa Fe, NM 87505

Form C-104
Revised October 18, 1994
Instructions on back
Submit to Appropriate District Office
5 Copies

☐ AMENDED REPORT

I. REQUEST FOR ALLOWABLE AND AUTHORIZATION TO TRANSPORT

1 Operator name and Address AMERICAN INLAND RESOURCES COMPANY, LLC. P.O. BOX 50938 MIDLAND, TX 79710		2 Operator OGRID 3 188294
		3 Reason for Filing Code CH (EFF. 2/01/2000)
4 API Number 30-025-01143	5 Pool Name SAUNDERS PERMO UPPER PENN	6 Pool Code 55120
7 Property Code 26185	8 Property Name NEW MEXICO -AN- STATE	9 Well Number 8

II. 10 Surface Location

U/L or lot no. H	Section 22	Township 14S	Range 33E	Lot. Idn	Feet from the 1980	North/South Line NORTH	Feet from the 660	East/West Line EAST	County LEA
---------------------	---------------	-----------------	--------------	----------	-----------------------	---------------------------	----------------------	------------------------	---------------

11 Bottom Hole Location

U/L or lot no.	Section	Township	Range	Lot. Idn	Feet from the	North/South Line	Feet from the	East/West Line	County
12 Lse Code S	13 Producing Method Code	14 Gas Connection Date	15 C-129 Permit Number	16 C-129 Effective Date	17 C-129 Expiration Date				

III. Oil and Gas Transporters

18 Transporter OGRID	19 Transporter Name and Address	20 POD	21 O/G	22 POD ULSTR Location and Description
138648	AMOCO PIPELINE ICT 502 NORTHWEST AVE LEVELLAND, TX 79336	2474610	O	22-14S-33E TANK BATTERY
024650	VERSADO GAS PROCESSORS 1000 LOUISIANA STE. 5800 HOUSTON, TX 77002	2806208	G	22-14S-33E GAS METER

IV. Produced Water




23 POD 2474650	24 POD ULSTR Location and Description 22-14S-33E
-------------------	---

V. Well Completion Data

25 Spud Date	26 Ready Date	27 TD	28 PBTD	29 Perfs	30 DHC, DC, MC
31 Hole Size	32 Casing Tubing Size	33 Depth Set	34 Sacks Cement		

VI. Well Test Data

35 Date New Oil	36 Gas Delivery Date	37 Test Date	38 Test Length	39 Tbg. Pressure	40 Csg. Pressure
41 Choke Size	42 Oil	43 Water	44 Gas	45 AOF	46 Test Method

47 I hereby certify that the rules of the Oil Conservation Division have been complied with and that the information given above is true and complete to the best of my knowledge and belief. Signature:  Printed name: Brian M. Sirgo Title: Vice President Date: 6/14/00 Phone: 915-685-0981		OIL CONSERVATION DIVISION Approved by:  Title: President Approval Date: 6/14/00	
48 If this is a change of operator fill in the OGRID number and name of the previous operator Midland Operating, Inc. 148981 Previous Operator Signature:  Printed Name: Victor J. Sirgo Title: President Date: 6/14/00			

District I
P.O. Box 1980, Hobbs, NM 88241-1980

District II
P.O. Drawer DD, Artesia, NM 88211-0719

District III
1000 Rio Brazos Rd., Aztec, NM 87410

District IV
P.O. Box 2088, Santa Fe, NM 87504-2088

State of New Mexico
Energy, Minerals and Natural Resources Department

OIL CONSERVATION DIVISION

P.O. Box 2088
2040 South Pacheco
Santa Fe, NM 87505

Form C-104

Revised February 10, 1994

Instructions on back

Submit to Appropriate District Office

5 Copies



AMENDED REPORT

I. REQUEST FOR ALLOWABLE AND AUTHORIZATION TO TRANSPORT

¹ Operator name and Address Midland Operating, Inc. 3300 N. A Street, Suite 104 Midland, TX 79705		² OGRID Number 148981
⁴ API Number 30-025-01143		³ Reason for Filing Code CH effective 3/1/99
⁵ Pool Name SAUNDERS PERMO UPPER PENN	⁶ Pool Code 55120	
⁷ Property Code 24364	⁸ Property Name NEW MEXICO -AN- STATE	⁹ Well Number 8

¹⁰ Surface Location

UI or lot no. H	Section 22	Township 14S	Range 33E	Lot. Idn	Feet from the 1980	North/South line N	Feet from the 660	East/West line E	County LEA
--------------------	---------------	-----------------	--------------	----------	-----------------------	-----------------------	----------------------	---------------------	---------------

¹¹ Bottom Hole Location

UI or lot no.	Section	Township	Range	Lot. Idn	Feet from the	North/South line	Feet from the	East/West line	County
¹² Lse Code S	¹³ Producing Method Code		¹⁴ Gas Connection Date		¹⁵ C-129 Permit Number	¹⁶ 29 Effective Date	¹⁷ C-129 Expiration Date		

III. Oil and Gas Transporters

¹⁸ Transporter OGRID	¹⁹ Transporter Name and Address	²⁰ POD	²¹ O/G	²² and Description
022628	TEXAS-NEW MEXICO PIPELINE CO P O BOX 5568 TA DENVER, CO 80217-5568	2474610	O	
024650	DYNEGY MIDSTREAM SERVICES, LTD PT 1000 LOUISIANA, STE. 5800 HOUSTON, TX 77002	2806208	G	

IV Produced Water

²³ POD 2474650	²⁴ POD ULSTR Location and Description
------------------------------	--

V. Well Completion Data

²⁵ Spud Date	²⁶ Ready Date	²⁷ TD	²⁸ PBTD	²⁹ Perforations
³⁰ Hole Size	³¹ Casing & Tubing Size		³² Depth Set	³³ Sacks Cement

VI Well Test Data

³⁴ Date New Oil	³⁵ Gas Delivery Date	³⁶ Test Date	³⁷ Test Length	³⁸ Tbg. Pressure	³⁹ Csg. Pressure
⁴⁰ Choke Size	⁴¹ Oil	⁴² Water	⁴³ Gas	⁴⁴ AOF	⁴⁵ Test Method

⁴⁶ I hereby certify that the rules of the Oil Conservation Division have been complied with and that the information given above is true and complete to the best of my knowledge and belief.

Signature:

Printed Name:

Victor Sirgo

Title:

President.

Date:

03/03/99

Phone:

(915) 570-0077

OIL CONSERVATION DIVISION

Approved by:

Title:

Approval Date:

⁴⁷ If this is a change of operator fill in the OGRID number and name of the previous operator

OGRID #000873

Apache Corporation

Previous Operator Signature:

Printed Name

Pamela M. Leighton

Title

Regulatory Analyst

Date

2/12/99

District I
P.O. Box 1980, Hobbs, NM 88241-1980
District II
P.O. Drawer DD, Artesia, NM 88211-0719
District III
1000 Rio Brazos Rd., Aztec, NM 87410
District IV
P.O. Box 2088, Santa Fe, NM 87504-2088

State of New Mexico
Energy, Minerals and Natural Resources Department

Form C-104
Revised February 10, 1994
Instructions on back
Submit to Appropriate District Office
5 Copies

OIL CONSERVATION DIVISION

P.O. Box 2088
2040 South Pacheco
Santa Fe, NM 87505

AMENDED REPORT

I. REQUEST FOR ALLOWABLE AND AUTHORIZATION TO TRANSPORT

¹ Operator name and Address Apache Corporation 2000 Post Oak Blvd, Suite 100 Houston, TX 77056-4400		² OGRID Number 000873
		³ Reason for Filing Code CG eff 9/1/98
⁴ API Number 30-025-01143	⁵ Pool Name SAUNDERS PERMO UPPER PENN	⁶ Pool Code 55120
⁷ Property Code 16826	⁸ Property Name NEW MEXICO -AN- STATE	⁹ Well Number 8

¹⁰ Surface Location

UI or lot no. H	Section 22	Township 14S	Range 33E	Lot. Idn	Feet from the 1980	North/South line N	Feet from the 660	East/West line E	County LEA
--------------------	---------------	-----------------	--------------	----------	-----------------------	-----------------------	----------------------	---------------------	---------------

¹¹ Bottom Hole Location

UI or lot no.	Section	Township	Range	Lot. Idn	Feet from the	North/South line	Feet from the	East/West line	County
¹² Lse Code S	¹³ Producing Method Code	¹⁴ Gas Connection Date	¹⁵ C-129 Permit Number	¹⁶ 29 Effective Date	¹⁷ C-129 Expiration Date				

III. Oil and Gas Transporters

¹⁸ Transporter OGRID	¹⁹ Transporter Name and Address	²⁰ POD	²¹ O/G	²² and Description
022628	TEXAS-NEW MEXICO PIPELINE CO P O BOX 5568 TA DENVER, CO 80217-5568	2474610	O	
024650	DYNEGY MIDSTREAM SERVICES, LTD PT 1000 LOUISIANA, STE. 5800 HOUSTON, TX 77002	2806208	G	

IV Produced Water



²³ POD 2474650	²⁴ POD ULSTR Location and Description
------------------------------	--

V. Well Completion Data

²⁵ Spud Date	²⁶ Ready Date	²⁷ TD	²⁸ PBTD	²⁹ Perforations
³⁰ Hole Size	³¹ Casing & Tubing Size	³² Depth Set	³³ Sacks Cement	

VI Well Test Data

³⁴ Date New Oil	³⁵ Gas Delivery Date	³⁶ Test Date	³⁷ Test Length	³⁸ Tbg. Pressure	³⁹ Csg. Pressure
⁴⁰ Choke Size	⁴¹ Oil	⁴² Water	⁴³ Gas	⁴⁴ AOF	⁴⁵ Test Method

⁴⁶ I hereby certify that the rules of the Oil Conservation Division have been complied with and that the information given above is true and complete to the best of my knowledge and belief. Signature:  Printed Name: Pamela M. Leighton Title: Regulatory Analyst Date: 10/3/98 Phone: 713-296-7120		OIL CONSERVATION DIVISION  Approved by: Title: Approval Date:	
---	--	--	--

⁴⁷ If this is a change of operator fill in the OGRID number and name of the previous operator			
Previous Operator Signature:	Printed Name	Title	Date

DISTRICT I
P.O. Box 1980, Hobbs, NM 88241-1980

DISTRICT II
P.O. Box Drawer DD, Artesia, NM 88211-0719

DISTRICT III
1000 Rio Brazos Rd., Aztec, NM 87410

DISTRICT IV
P.O. Box 2088, Santa Fe, NM 87504-2088

State of New Mexico
Energy, Minerals and Natural Resources Department

OIL CONSERVATION DIVISION

P.O. Box 2088
Santa Fe, New Mexico 87504-2088

Form C-104
Revised February 10, 1994
Instructions on back
Submit to Appropriate District Office
5 Copies

☐ AMENDED REPORT

I. REQUEST FOR ALLOWABLE AND AUTHORIZATION TO TRANSPORT

¹ Operator Name and Address APACHE CORPORATION 1700 LINCOLN STREET SUITE 2000 DENVER CO 80203		² OGRID Number 000873
		³ Reason for Filing Code CH - Effective date 03/01/95
⁴ API Number 3002501143	⁵ Pool Name SAUNDERS PERMO UPPER PENN	⁶ Pool Code 55120
⁷ Property Code 16826	⁸ Property Name NEW MEXICO -AN- STATE	⁹ Well No. 8

II. ¹⁰ Surface Location

UI or lot no.	Section	Township	Range	Lot.Idn	Feet From The	North/South Line	Feet From The	East/West Line	County
H	22	14S	33E		1980	NORTH	660	EAST	LEA

¹¹ Bottom Hole Location

UI or lot no.	Section	Township	Range	Lot.Idn	Feet From The	North/South Line	Feet From The	East/West Line	County
¹² Lse Code	¹³ Producing Method Code	¹⁴ Gas Connection Date	¹⁵ C-129 Permit Number	¹⁶ C-129 Effective Date	¹⁷ C-129 Expiration Date				

III. Oil and Gas Transporters

¹⁸ Transporter OGRID	¹⁹ Transporter Name and Address	²⁰ POD	²¹ O/G	²² POD ULSTR Location and Description
022628	TEXAS NEW MEXICO PIPELINE CO PO BOX 5568 TA DENVER CO 802175568	2474610	O	
024650	WARREN PETROLEUM CORPORATION P O BOX 1589 TULSA OK 74102	2806208	G	

IV. Produced Water

²³ POD 2474650	²⁴ POD ULSTR Location and Description
------------------------------	--

V. Well Completion Data

²⁵ Spud Date	²⁶ Ready Date	²⁷ Total Depth	²⁸ PBTD	²⁹ Perforations
³⁰ HOLE SIZE	³¹ CASING & TUBING SIZE	³² DEPTH SET	³³ SACKS CEMENT	

VI. Well Test Data

³⁴ Date New Oil	³⁵ Gas Delivery Date	³⁶ Date of Test	³⁷ Length of Test	³⁸ Tubing Pressure	³⁹ Casing Pressure
⁴⁰ Choke Size	⁴¹ Oil - Bbls.	⁴² Water - Bbls.	⁴³ Gas - MCF	⁴⁴ AOF	⁴⁵ Test Method

⁴⁶ I hereby certify that the rules and regulations of the Oil Conservation Division have been complied with and that the information given above is true and complete to the best of my knowledge and belief.

Signature

Printed Name Al Buron

Title Permian Region Manager

Date 2/28/95

Telephone 713-296-6356

OIL CONSERVATION DIVISION

Approved By:

ORIGINAL SIGNED BY JERRY GERTON

Title: DISTRICT I SUPERVISOR

MAR 23 1995

Approval Date:

⁴⁷ If this is a change of operator fill in the OGRID number and name of the previous operator

TEXACO E & P INC 022351

Previous Operator Signature

Printed Name

RUSSELL POOL

Title

Senior Engineer

Date

2/15/95