

District I
1625 N. French Dr., Hobbs, NM 88240
District II
811 South First, Artesia, NM 88210
District III
1000 Rio Brazos Rd., Aztec, NM 87410
District IV
2040 South Pacheco, Santa Fe, NM 87505

State of New Mexico
Energy, Minerals & Natural Resources
OIL CONSERVATION DIVISION
2040 South Pacheco
Santa Fe, NM 87505

Form C-104
Revised March 25, 1999

Submit to Appropriate District Office
5 Copies

☐ AMENDED REPORT

I. REQUEST FOR ALLOWABLE AND AUTHORIZATION TO TRANSPORT

¹ Operator name and Address PERMIAN RESOURCES, INC. 608 N. Main Street, Midland, TX. 79701		² OGRID Number 025797
		³ Reason for Filing Code CH
⁴ API Number 30 - 025-01857	⁵ Pool Name Ranger Lake Bough Ranger Lake Penn	⁶ Pool Code 50730 50730
⁷ Property Code 25989 17743	⁸ Property Name WEST RANGER UNIT	⁹ Well Number 7

II. ¹⁰ Surface Location

UL or lot no. L	Section 26	Township 12S	Range 34E	Lot.Idn	Feet from the 1980	North/South Line South	Feet from the 660	East/West line West	County Lea
--------------------	---------------	-----------------	--------------	---------	-----------------------	---------------------------	----------------------	------------------------	---------------

¹¹ Bottom Hole Location

UL or lot no.	Section	Township	Range	Lot Idn	Feet from the	North/South line	Feet from the	East/West line	County
¹² Lse Code S	¹³ Producing Method Code P	¹⁴ Gas Connection Date		¹⁵ C-129 Permit Number		¹⁶ C-129 Effective Date		¹⁷ C-129 Expiration Date	

III. Oil and Gas Transporters

¹⁸ Transporter OGRID	¹⁹ Transporter Name and Address	²⁰ POD	²¹ O/G	²² POD ULSTR Location and Description
138648	Amoco Production Co. P. O. Box 277895 Atlanta, GA. 30384-7895	2083010	O	
009171	GPM Corporation P. O. Box 910588 Dallas, TX. 75391-0588	2083030	G	

IV. Produced Water


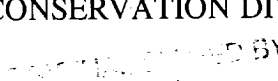

²³ POD 2083050	²⁴ POD ULSTR Location and Description
------------------------------	--

V. Well Completion Data

²⁵ Spud Date	²⁶ Ready Date	²⁷ TD	²⁸ PBSD	²⁹ Perforations	³⁰ DHC, MC
³¹ Hole Size		³² Casing & Tubing Size	³³ Depth Set		³⁴ Sacks Cement

VI. Well Test Data

³⁵ Date New Oil	³⁶ Gas Delivery Date	³⁷ Test Date	³⁸ Test Length	³⁹ Tbg. Pressure	⁴⁰ Csg. Pressure
⁴¹ Choke Size	⁴² Oil	⁴³ Water	⁴⁴ Gas	⁴⁵ AOF	⁴⁶ Test Method

⁴⁷ I hereby certify that the rules of the Oil Conservation Division have been complied with and that the information given above is true and complete to the best of my knowledge and belief. Signature: 		OIL CONSERVATION DIVISION APPROVED BY 	
Printed name: Robert H. Marshall		Title:	
Title: Vice President		Approval Date:	
Date: 5/22/00		Phone: 915-685-1855	
⁴⁸ If this is a change of operator fill in the OGRID number and name of the previous operator MERIT ENERGY COMPANY 014591			
Previous Operator Signature 		Printed Name Arlene Valliquette, Mgr. - Regulatory Affairs	
		Title Date 5/22/00	