

NEW MEXICO OIL CONSERVATION COMMISSION  
Santa Fe, New Mexico

## MISCELLANEOUS REPORTS ON WELLS

Submit this report in TRIPLICATE to the District Office, Oil Conservation Commission, within 10 days after the work specified is completed. It should be signed and filed as a report on Beginning Drilling Operations, Results of test of casing shut-off, result of plugging of well, result of well repair, and other important operations, even though the work was witnessed by an agent of the Commission. See additional instructions in the Rules and Regulations of the Commission.

Indicate Nature of Report by Checking Below

REPORT ON BEGINNING DRILLING OPERATIONS		REPORT ON RESULT OF TEST OF CASING SHUT-OFF		REPORT ON REPAIRING WELL	
REPORT ON RESULT OF PLUGGING WELL	<b>X</b>	REPORT ON RECOMPLETION OPERATION		REPORT ON (Other)	

October 9, 1952

(Date)

Magnolia, Arkansas

(Place)

Following is a report on the work done and the results obtained under the heading noted above at the

McAlester Fuel Company

(Company or Operator)

Emmett M. Green

(Lease)

Trinity Drilling Company

(Contractor)

Well No. **A-1** in the **SE SW**  $\frac{1}{4}$  **NE**  $\frac{1}{4}$  of Sec. **13**T. **12S**, R. **37E**, NMPM., **Gladiola (Wolfcamp)** Pool, **Lea** County.The Dates of this work were as follows: **October 9, 1952**Notice of intention to do the work (was) (~~was not~~) submitted on Form C-102 on **October 9**, 19 **52**  
(Cross out incorrect words)and approval of the proposed plan (~~was~~) (was not) obtained.

## DETAILED ACCOUNT OF WORK DONE AND RESULTS OBTAINED

**Drilled to 10,430' T. D. Found no commercial shows.****Placed 50-sack cement plug from 4361'-4490' in bottom of 9 5/8" casing.****Placed 15-sack cement plug in top of 9 5/8" casing from surface to 56'.**

Witnessed by **Roger L. Smith** **McAlester Fuel Company** **Area Prod. Supt.**  
(Name) (Company) (Title)

Approved: **OIL CONSERVATION COMMISSION**

*Ray J. H. H. H. H.*  
(Name)  
(Title)

(Date)

I hereby certify that the information given above is true and complete to the best of my knowledge.

Name **Vernon Turner**Position **Asst. Prod. Supt.**Representing **McAlester Fuel Company**Address **Box 210 - Magnolia, Arkansas**



			1	3	2		

AREA 640 ACRES  
LOCATE WELL CORRECTLY

## NEW MEXICO OIL CONSERVATION COMMISSION

**Santa Fe, New Mexico**

## WELL RECORD

Mail to District Office, Oil Conservation Commission, to which Form C-101 was sent not later than twenty days after completion of well. Follow instructions in Rules and Regulations of the Commission. Submit in QUINTUPLICATE.

# McAlister Fuel Company

(Company or Operator)

**Barrett E. Green**

(Lease)

Well No. **A-1**, in **SE 1/4** of **NE** 1/4, of Sec. **13**, T. **12S**, R. **37E**, NMPM.

**Ontario** **Holtcamp** Pool, **Lee** County.

Well is 8100 feet from North line and 1650' feet from East line

of Section 13 If State Land the Oil and Gas Lease No. is 1-111 21-1981

Drilling Commenced August 3, 1952 19..... Drilling was Completed October 8, 1952 19.....

Name of Drilling Contractor..... **Trinity Drilling Co.**

Address.....**Dallas, Texas**.....

Elevation above sea level at Top of Tubing Head..... **3889' D.F.**..... The information given is to be kept confidential until  
**Not Classified**....., 19.....

### OIL SANDS OR ZONES

No. 1, from \_\_\_\_\_ to \_\_\_\_\_ No. 4, from \_\_\_\_\_ to \_\_\_\_\_

No. 2, from.....to..... No. 5, from.....to.....

No. 3, from.....to..... No. 6, from.....to.....

## IMPORTANT WATER SANDS

Include data on rate of water inflow and elevation to which water rose in hole.

No. 1, from Notary Hole to .....feet. ....

No. 2, from.....to.....feet. ....

No. 3, from.....to.....feet. ....

No. 4, from.....to.....feet. ....

## CASING RECORD

SIZE	WEIGHT PER FOOT	NEW OR USED	AMOUNT	KIND OF SHOE	CUT AND PULLED FROM	PERFORATIONS	PURPOSE
13 1/2	485	New	325	Guide	-	-	-
9 5/8	354-405	New	4460	HEAT Plant	-	-	-

## MUDDING AND CEMENTING RECORD

SIZE OF HOLE	SIZE OF CASING	WHERE SET	NO. SACKS OF CEMENT	METHOD USED	MUD GRAVITY	AMOUNT OF MUD USED
17 1/2"	13 3/8"	137	400	Pump and Plug	Water	
18 1/4"	9 5/8"	1475	2550	Pump and Plug	10.65/gal.	Cement Circulated
6 3/4"	dry hole			No other casing run		

### RECORD OF PRODUCTION AND STIMULATION

(Record the Process used, No. of Qts. or Gals. used, interval treated or shot.)

## Dry Hole

Result of Production Stimulation.....

.....Depth Cleaned Out.....

CORD OF DRILL-STEM AND SPECIAL TE

If drill-stem or other special tests or deviation surveys were made, submit report on separate sheet and attach hereto.

TOOLS USED

Rotary tools were used from Surface feet to 10,430 feet, and from feet to feet.  
Cable tools were used from feet to feet, and from feet to feet.

PRODUCTION

Put to Producing Dry Hole, 19.  
OIL WELL: The production during the first 24 hours was barrels of liquid of which % was oil; % was emulsion; % water; and % was sediment. A.P.I. Gravity.  
GAS WELL: The production during the first 24 hours was M.C.F. plus barrels of liquid Hydrocarbon. Shut in Pressure lbs.  
Length of Time Shut in.

PLEASE INDICATE BELOW FORMATION TOPS (IN CONFORMANCE WITH GEOGRAPHICAL SECTION OF STATE):

Southeastern New Mexico			Northwestern New Mexico		
T. Anhy.	2210		T. Devonian		T. Ojo Alamo
T. Salt			T. Silurian		T. Kirtland-Fruitland
B. Salt			T. Montoya		T. Farmington
T. Yates	3060		T. Simpson		T. Pictured Cliffs
T. 7 Rivers			T. McKee		T. Menefee
T. Queen			T. Ellenburger		T. Point Lookout
T. Grayburg			T. Gr. Wash.		T. Mancos
T. San Andres	4480		T. Granite		T. Dakota
T. Glorieta	5873		T.		T. Morrison
T. Drinkard			T.		T. Penn.
T. Tubbs	7124		T.		T.
T. Wolfcamp	7840	9058	T.		T.
T. Penn.		9058	T.		T.
T. Miss.	Did not penetrate		T.		T.

FORMATION RECORD

From	To	Thickness in Feet	Formation	From	To	Thickness in Feet	Formation
Surface	322	322	Caliche, surface clay & Sand				
322	2210		Red Beds and Salt				
2210	3060		Red Beds, Anhydrite & Salt				
3060	4480		Red Shale & Sand				
4480	5873		Dolomite & Shale				
5873	7124		Dolomite, Shale w/streaks of Sand				
7124	7840		Dolomite, Shale w/streaks of Sand				
7840	9058		Dolomite and Shale				
9058	10,430		Lime and Shale				
	10,430		Total Depth				

ATTACH SEPARATE SHEET IF ADDITIONAL SPACE IS NEEDED

I hereby swear or affirm that the information given herewith is a complete and correct record of the well and all work done on it so far as can be determined from available records.

October 18, 1932

Company or Operator McALESTER FUEL COMPANY Address BOX 210 - MAGNOLIA, ARKANSAS  
Name S. L. Lay Position or Title Engineer

NEW MEXICO OIL CONSERVATION COMMISSION  
Santa Fe, New Mexico

MISCELLANEOUS NOTICES

Submit this notice in TRIPLICATE to the District Office, Oil Conservation Commission, before the work specified is to begin. A copy will be returned to the sender on which will be given the approval, with any modifications considered advisable, or the rejection by the Commission or agent, of the plan submitted. The plan as approved should be followed, and work should not begin until approval is obtained. See additional instructions in the Rules and Regulations of the Commission.

Indicate Nature of Notice by Checking Below

NOTICE OF INTENTION TO CHANGE PLANS		NOTICE OF INTENTION TO TEMPORARILY ABANDON WELL		NOTICE OF INTENTION TO DRILL DEEPER	
NOTICE OF INTENTION TO PLUG WELL	<input checked="" type="checkbox"/>	NOTICE OF INTENTION TO PLUG BACK		NOTICE OF INTENTION TO SET LINER	
NOTICE OF INTENTION TO SQUEEZE		NOTICE OF INTENTION TO ACIDIZE		NOTICE OF INTENTION TO SHOOT (Nitro)	
NOTICE OF INTENTION TO GUN PERFORATE		NOTICE OF INTENTION (OTHER)		NOTICE OF INTENTION (OTHER)	

OIL CONSERVATION COMMISSION  
SANTA FE, NEW MEXICO

Magnolia, Arkansas  
(Place)

October 9, 1952  
(Date)

Gentlemen:

Following is a Notice of Intention to do certain work as described below at the.....

**McAlester Fuel Company** **Emmett Green** Well No. **A-1** in **S2/4**  
(Company or Operator) (Unit)  
**SW**  $\frac{1}{4}$  **NE**  $\frac{1}{4}$  of Sec. **13**, T. **12S**, R. **37E**, NMPM., **Gladale (Wolfcamp)** Pool  
(40-acre Subdivision)  
**Lee** County.

FULL DETAILS OF PROPOSED PLAN OF WORK  
(FOLLOW INSTRUCTIONS IN THE RULES AND REGULATIONS)

**Drilled to T. D. 10,430'. Found no commercial shows.**  
**Intend to place cement plug in bottom and top of 9 5/8" casing.**

Approved....., 19.....  
Except as follows:

Approved  
OIL CONSERVATION COMMISSION  
By *Noy yunkrath*  
Title.....

**McAlester Fuel Company**  
Company or Operator  
By *Vernon Turner*  
Position **Asst. Prod. Supt.**  
Send Communications regarding well to:  
Name **Chas. Billard**  
Address **Box 210 - Magnolia, Arkansas**

1921

NEW MEXICO OIL CONSERVATION COMMISSION  
Santa Fe, New Mexico

## MISCELLANEOUS REPORTS ON WELLS

Submit this report in TRIPLICATE to the District Office, Oil Conservation Commission, within 10 days after the work specified is completed. It should be signed and filed as a report on Beginning Drilling Operations, Results of test of casing shut-off, plugging of well, result of well repair, and other important operations, even though the work was witnessed by an agent of the Commission. See additional instructions in the Rules and Regulations of the Commission.

Indicate Nature of Report by Checking Below

REPORT ON BEGINNING DRILLING OPERATIONS		REPORT ON RESULT OF TEST OF CASING SHUT-OFF	<input checked="" type="checkbox"/>	REPORT ON REPAIRING WELL	
REPORT ON RESULT OF PLUGGING WELL		REPORT ON RECOMPLETION OPERATION		REPORT ON (Other)	

August 15, 1952

(Date)

Magnolia, Arkansas

(Place)

Following is a report on the work done and the results obtained under the heading noted above at the

McAlester Fuel Company

(Company or Operator)

Emmett M. Green

(Lease)

Trinity Drilling Company

(Contractor)

Well No. A-1 in the SE SW 1/4 NE 1/4 of Sec. 13

T. 12S, R. 37E, NMPM, Gladiola (Welfcamp) Pool, Lea County.

August 14, 1952

The Dates of this work were as follows:

Notice of intention to do the work (was) (~~was not~~) submitted on Form C-102 on August 14, 1952

(Cross out incorrect words)

and approval of the proposed plan (~~was~~) (was not) obtained.

## DETAILED ACCOUNT OF WORK DONE AND RESULTS OBTAINED

9 5/8" casing set @ 4475 with 2350 sks. Signalite cement mix.

After W. O. C. 48 hrs., drilled out cement inside 9 5/8" casing to depth of 4473'. Applied 800 psi pressure and held for 30 minutes with no pressure drop.

Preparing to resume drilling operations.

Witnessed by: Roger L. Smith (Name) McAlester Fuel Company (Company) Area Prod. Supt. (Title)

Approved: OIL CONSERVATION COMMISSION

*Ray G. Gentry*  
(Name)  
Oil & Gas Inspector  
(Title)

JUG 18 1952

(Date)

I hereby certify that the information given above is true and complete to the best of my knowledge.

Name: *Vernon Turner*

Position: Asst. Prod. Supt.

Representing: McAlester Fuel Company

Address: Box 210 - Magnolia, Arkansas





DUPLICATE

NEW MEXICO OIL CONSERVATION COMMISSION

SANTA FE, NEW MEXICO

## MISCELLANEOUS NOTICES

RECEIVED  
AUG 15 1952

Submit this notice in triplicate to the Oil Conservation Commission or its proper agent, who will begin. A copy will be returned to the sender on which will be given the approval, with any modifications considered advisable, or the rejection by the Commission or agent, of the plan submitted. The plan as approved shall be followed, and work should not begin until approval is obtained. See additional instructions in the Rules and Regulations of the Commission.

Indicate nature of notice by checking below:

NOTICE OF INTENTION TO TEST CASING SHUT-OFF	<input checked="" type="checkbox"/>	NOTICE OF INTENTION TO SHOOT OR CHEMICALLY TREAT WELL	
NOTICE OF INTENTION TO CHANGE PLANS		NOTICE OF INTENTION TO PULL OR OTHERWISE ALTER CASING	
NOTICE OF INTENTION TO REPAIR WELL		NOTICE OF INTENTION TO PLUG WELL	
NOTICE OF INTENTION TO DEEPEN WELL			

Magnolia, Arkansas

August 14, 1952

Place

Date

OIL CONSERVATION COMMISSION,  
Santa Fe, New Mexico

Gentlemen:

Following is a notice of intention to do certain work as described below at the

McAlester Fuel Company

Emmett M. Green

Well No. A-1 in SE/4 SW/4 NE/4

Company or Operator

Lease

of Sec. 13, T. 12S, R. 37E, N. M. P. M., Gladiola [Welfcamp] Field.

Lee

County.

## FULL DETAILS OF PROPOSED PLAN OF WORK

FOLLOW INSTRUCTIONS IN THE RULES AND REGULATIONS OF THE COMMISSION

Reamed 8 3/4" hole to 12 1/4" to 4491'. Ran 9 5/8" casing set @ 4475' and cemented with 2000 sacks common cement, 150 sacks Signalite, 6% Gel, and 200 sacks Neat (Total 2350 sacks).

After W. O. C., intend to drill out cement inside 9 5/8" casing and test for casing shut-off.

Approved \_\_\_\_\_, 19\_\_\_\_  
except at follows:

OIL CONSERVATION COMMISSION

By

Title

McALESTER FUEL COMPANY

Company or Operator

By

Position

Asst. Prod. Supt.

Send communications regarding well to

Name

Chas. Dillard

Address

Box 210

Magnolia, Arkansas



## NEW MEXICO OIL CONSERVATION COMMISSION


## NOTICE OF INTENTION TO DRILL

See Rules 101 and 1104.

If changes in the proposed plan are considered advisable, a copy of this notice showing such changes will be returned to the sender. Submit this notice in triplicate. One copy will be returned following approval.

Magnolia, Arkansas

July 10, 1951



Place (Deepening)

Date

Notice hereby is given that it is our intention to commence the drilling of a well to be known as

McAlester Fuel Company

Emmett M. Green

A-1

SE/4 SW/4 NE/4

well No.

in

Company or Operator

of Sec. 13

T. 12S

R. 37E

N. M. P. M. Gladiala

Pool, Lea

County.

The well is 2310 feet from (N.) (S.) line and 1650 feet from

(E.) (W.) line of the above section.

(Give location from section lines. Cross out wrong directions.)

If state land the oil and gas lease is No. Assignment No.

If patented land the owner is

Emmett M. Green

Address

Tatum, New Mexico

If government land the permittee is

Address

McAlester Fuel Company

The lessee is

P. O. Box 210; Magnolia, Arkansas

Address

Description not

We propose to drill well with drilling equipment as follows:

available at this time.

The status of a bond for this well in conformance with Rule 101 of the General Rules and Regulations of the Commission is as follows: Covered by \$10,000.00 Blanket Bond.

We propose to use the following strings of casing and to land or cement them as indicated:

Size of Hole	Size of Casing	Weight Per Foot	New or Second Hand	Depth	Landed or Cemented	Sacks Cement
17 1/2"	13 3/8"	48#	New	337'	Cemented	400
(Note: The above program has already been fulfilled on this well.)						
12 1/4"	9 5/8"	36# & 40#	New	4,600'	Cemented	1600
8 3/4"	5 1/2"	15.5#, 17#, & 20#	New	10,000'	Cemented	1000

If changes in the above plans become advisable we will notify you before cementing or landing casing. We estimate that the first productive oil or gas sand should occur at a depth of about 9600 feet.

Additional information: This well originally was drilled to a depth of 6017' on April 21, 1951. After failure to encounter commercial possibilities in the San Andres Formation, the well was plugged on April 22, 1951. It is now planned to run the 8 3/4" hole to 12 1/4" to a depth of 4600', set 9 5/8" casing at that depth, and drill an 8 3/4" hole to approximately 10,000', in order to test the Wolfcamp Formation. See attached letter.

Approved \_\_\_\_\_, 19

except as follows:

McALESTER FUEL COMPANY

Company or Operator

By

Vernon Turner

Asst. Prod. Supt.

Position

Send communications regarding well to:

Mr. Chas. Dillard

Name

P. O. Box 210 - Magnolia, Arkansas

Address

OIL CONSERVATION COMMISSION,

By

Title

R. S. Blum

100

100

100

100

100

100

100

100

100

100

100

100

100

100

100

## NEW MEXICO OIL CONSERVATION COMMISSION

SANTA FE, NEW MEXICO

## MISCELLANEOUS NOTICES

Submit this notice in triplicate to the Oil Conservation Commission or its proper agent before the work specified is to begin. A copy will be returned to the sender on which will be given the approval, with any modifications considered advisable, or the rejection by the Commission or agent, of the plan submitted. The plan as approved should be followed, and work should not begin until approval is obtained. See additional instructions in the Rules and Regulations of the Commission.

Indicate nature of notice by checking below:

NOTICE OF INTENTION TO TEST CASING SHUT-OFF		NOTICE OF INTENTION TO SHOOT OR CHEMICALLY TREAT WELL	
NOTICE OF INTENTION TO CHANGE PLANS		NOTICE OF INTENTION TO PULL OR OTHERWISE ALTER CASING	
NOTICE OF INTENTION TO REPAIR WELL		NOTICE OF INTENTION TO PLUG WELL	<input checked="" type="checkbox"/>
NOTICE OF INTENTION TO DEEPEN WELL			

Magnolia, Arkansas

Place

April 23, 1951

Date

OIL CONSERVATION COMMISSION,  
Santa Fe, New Mexico.

Gentlemen:

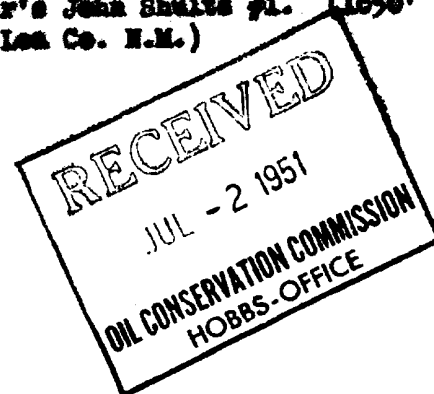
Following is a notice of intention to do certain work as described below at the \_\_\_\_\_

McAlester Fuel Company Emmett M. Green Well No. A-1 in SE<sup>1</sup>, SW<sup>1</sup>, NE<sup>1</sup>  
Company or Operator Lease  
of Sec. 13, T. 12S, R. 37E, N. M. P. M., Gladwin Field.  
Lea County.

## FULL DETAILS OF PROPOSED PLAN OF WORK

FOLLOW INSTRUCTIONS IN THE RULES AND REGULATIONS OF THE COMMISSION

Drilled to T. D. 6017' - Intend to set cement plug in bottom and top of 13-3/8" casing.  
Well to be ~~Temporarily Abandoned~~ pending outcome of Sinclair's John Shultz #1. (1650'  
W. of N. line; 330' N. of S. line of SE/4 Sec. 13-12S-37E, Lea Co. N.M.)



Approved \_\_\_\_\_, 19\_\_\_\_  
except as follows:

OIL CONSERVATION COMMISSION,  
By Ray G. Gresham  
Title Oil & Gas Inspector

McALESTER FUEL COMPANY  
Company or Operator  
By Vernon J. Jumper  
Position Asst. Pres. Supt.  
Send communications regarding well to  
Name McAlester Fuel Company  
Address Box 210 - Magnolia, Arkansas  
Attn: Mr. Chas. Dillard



**DUPLICATE**

# NEW MEXICO OIL CONSERVATION COMMISSION

## MISCELLANEOUS REPORTS ON WELLS

Submit this report in triplicate to the Oil Conservation Commission District Office within ten days after the work specified is completed. It should be signed and filed as a report on beginning drilling operations, results of shooting well, results of test of casing shut off, result of plugging of well, and other important operations, even though the work was witnessed by an agent of the Commission. See additional instructions in the Rules and Regulations of the Commission.

Indicate nature of report by checking below.

REPORT ON BEGINNING DRILLING OPERATIONS		REPORT ON REPAIRING WELL	
REPORT ON RESULT OF SHOOTING OR CHEMICAL TREATMENT OF WELL		REPORT ON PULLING OR OTHERWISE ALTERING CASING	
REPORT ON RESULT OF TEST OF CASING SHUT-OFF		REPORT ON DEEPENING WELL	
REPORT ON RESULT OF PLUGGING OF WELL	<b>X</b>		

**April 25, 1951**

Date

**Magnolia, Arkansas**

Place

Following is a report on the work done and the results obtained under the heading noted above at the.....


**McAlister Fuel Company** **Emmett M. Green** Well No. **A-1** in the  
 Company or Operator Lease  
**SE 1/4, SW 1/4, NW 1/4** of Sec. **13**, T. **12S**, R. **37E**, N. M. P. M.,  
**Gladiola** Pool **10a** County.

The dates of this work were as follows: **April 22, 1951**

Notice of intention to do the work was (~~submitted~~) submitted on Form C-102 on **April 25,** 19**51**,  
 and approval of the proposed plan was (was not) obtained. (Cross out incorrect words.)

### DETAILED ACCOUNT OF WORK DONE AND RESULTS OBTAINED

**13-3/8" casing previously set @ 337' and cemented with 400 sacks. Set a 20 sack cement plug inside 13-3/8" casing from 337' to 312'. Set a 10 sack cement plug inside 13-3/8" casing from 13' to surface. Open hole from 6017' to 337' and interval between plugs 312' to 13' filled with 10.45 sand.**



Witnessed by **Trevin R. Rowe**  
 Name

**McAlister Fuel Co.** **Engineer**  
 Company Title

APPROVED:  
 OIL CONSERVATION COMMISSION

**Ray Yarbrough**  
 Name  
**Oil & Gas Inspector**  
 Title

**JUL - 2 1951**

Date

I hereby swear or affirm that the information given above is true and correct.

Name **Vernon Turner**

Position **Asst. Prod. Supt.**

Representing **McAlister Fuel Company**  
 Company or Operator

Address **Box 210 - Magnolia, Arkansas**

100-100000



# **DUPLICATE** OIL CONSERVATION COMMISSION SANTA FE, NEW MEXICO Miscellaneous Reports on Wells

**RECEIVED**  
MAR 14 1951  
OIL CONSERVATION COMMISSION  
HOBBS OFFICE

Submit this report in triplicate to the Oil Conservation Commission or its proper agent within ten days after the work specified is completed. It should be signed and sworn to before a notary public for reports on beginning drilling operations, results of shooting well, results of test of casing shut off, result of plugging of well, and other important operations, even though the work was witnessed by an agent of the Commission. Reports on minor operations need not be signed and sworn to before a notary public. See additional instructions in the Rules and Regulations of the Commission.

Indicate nature of report by checking below.

REPORT ON BEGINNING DRILLING OPERATIONS	<input checked="" type="checkbox"/>	REPORT ON REPAIRING WELL	
REPORT ON RESULT OF SHOOTING OR CHEMICAL TREATMENT OF WELL		REPORT ON PULLING OR OTHERWISE ALTERING CASING	
REPORT ON RESULT OF TEST OF CASING SHUT-OFF		REPORT ON DEEPENING WELL	
REPORT ON RESULT OF PLUGGING OF WELL			

March 9, 1951  
Date

Magnolia, Arkansas  
Place

OIL CONSERVATION COMMISSION,  
SANTA FE, NEW MEXICO.  
Gentlemen:

Following is a report on the work done and the results obtained under the heading noted above at the \_\_\_\_\_  
**McAlister Fuel Company** **Bennett M. Green** Well No. **A-1** in the \_\_\_\_\_  
 Company or Operator Lease  
**Sec. 13** of Sec. **13**, T. **12N**, R. **37E**, N. M. P. M.,  
**Gladiola** Field **Lea** County.

The dates of this work were as follows: **March 7, 1951**  
 Notice of intention to do the work was ~~submitted~~ submitted on Form C-102 on **Form C-101 2/16** 19 **51**  
 and approval of the proposed plan was ~~obtained~~ obtained. (Cross out incorrect words.)

## DETAILED ACCOUNT OF WORK DONE AND RESULTS OBTAINED

**Spudded in at above location on March 7, 1951**

Witnessed by **Travis E. Rowe** **McAlister Fuel Company** **Engineer**  
 Name Company Title

Subscribed and sworn before me this **9th**

day of **March**, 19 **51**

*[Signature]*  
Notary Public

I hereby swear or affirm that the information given above is true and correct.

Name **Vernon Turner**

Position **Asst. Prod. Supt.**

Representing **McAlister Fuel Company**  
 Company or Operator

My commission expires **May 28, 1952**

Address **Box 210 - Magnolia, Arkansas**

Remarks:

*[Signature]*  
Name  
Oil & Gas Inspector  
Title

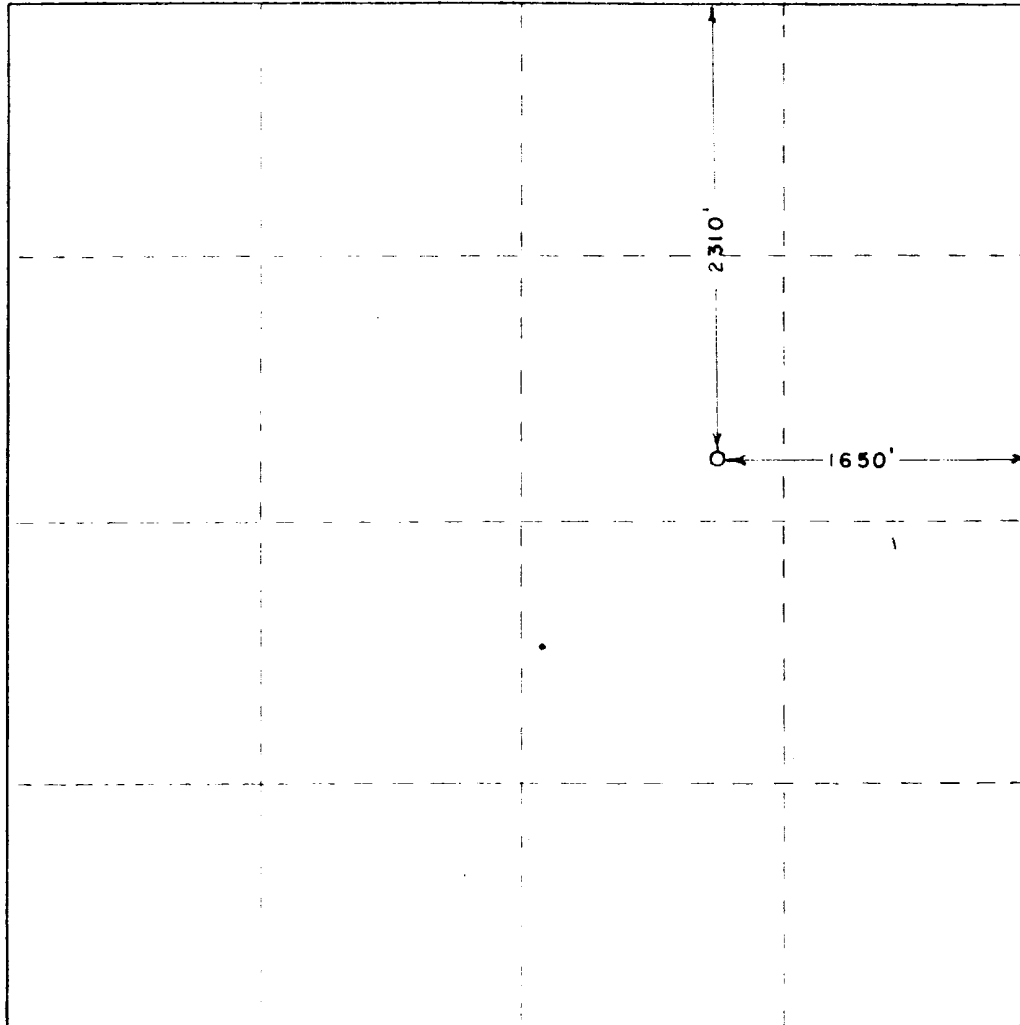


WELL LOCATION SURVEY PLAT.

COMPANY MCALISTER FUEL CO.

LEASE EMMIT M. GREEN

WELL NO. 1



SEC. 13 TWP. 12 S. RGE. 37 E. N.M.P.M.

I CERTIFY THAT THIS SURVEY WAS MADE UNDER  
MY DIRECTION, AND THAT THE PLAT IS CORRECT  
TO THE BEST OF MY KNOWLEDGE.

*John W. West*  
NEW MEXICO LICENSE NO. 676

FEB. 17, 1951



Santa Fe, New Mexico

## NOTICE OF INTENTION TO DRILL

Notice must be given to the Oil Conservation Commission or its proper agent and approval obtained before drilling begins. If changes in the proposed plan are considered advisable, a copy of this notice showing such changes will be returned to the sender. Submit this notice in triplicate. One copy will be returned following approval. See additional instructions in Rules and Regulations of the Commission.

Magnolia, Arkansas

February 16, 1951

Place


Date

OIL CONSERVATION COMMISSION,  
Santa Fe, New Mexico,

Gentlemen:

You are hereby notified that it is our intention to commence the drilling of a well to be known as  
**McAlester Fuel Company - Emmett M. Green** Well No. **A-1** in **SW 1/4 NE 1/4**  
Company or Operator Lease

of Sec. **13**, T. **12S**, R. **37E**, N. M. P. M., **Gladiola** Field, **Lee** County.



AREA 640 ACRES

LOCATE WELL CORRECTLY

The well is **2310** feet **XXX** (S.) of the **North** line and **1650** feet **XXX** (W.) of the **East** line of **Section 13**

(Give location from section or other legal subdivision lines. Cross out wrong directions.)

If state land the oil and gas lease is No. \_\_\_\_\_ Assignment No. \_\_\_\_\_

If patented land the owner is **Emmett M. Green**

Address **Tatum, New Mexico**

If government land the permittee is \_\_\_\_\_

Address \_\_\_\_\_

The lessee is **McAlester Fuel Company**

Address **P. O. Box 210 - Magnolia, Arkansas**

We propose to drill well with drilling equipment as follows: \_\_\_\_\_

**Description not available**

The status of a bond for this well in conformance with Rule 39 of the General Rules and Regulations of the Commission is as follows: **\$10,000.00 Blanket Bond**

We propose to use the following strings of casing and to land or cement them as indicated:

Size of Hole	Size of Casing	Weight Per Foot	New or Second Hand	Depth	Landed or Cemented	Sacks Cement
17"	13-3/8"	54.0#	New	330'	Cemented	400
8-3/4"	5-1/2"	15.5#	New	6000'	Cemented	800

If changes in the above plan become advisable we will notify you before cementing or landing casing. We estimate that the first productive oil or gas sand should occur at a depth of about **5,200** feet.

Additional information:

Approved \_\_\_\_\_

19

FEB 19 1951

except as follows:

*Return to top of salt section on 5 1/2 casing*

OIL CONSERVATION COMMISSION,

By \_\_\_\_\_

Title \_\_\_\_\_

Oil &amp; Gas Inspector

Sincerely yours,

**McALESTER FUEL COMPANY**

Company or Operator

By \_\_\_\_\_

**Engineer**

Position \_\_\_\_\_

Send communications regarding well to

Name **McAlester Fuel Company**Address **Box 210 - Magnolia, Arkansas**



# McALESTER FUEL COMPANY

McALESTER BUILDING

MAGNOLIA, ARKANSAS

February 16, 1951



New Mexico Oil Conservation Commission  
Hobbs, New Mexico

Gentlemen:

Enclosed in triplicate is Notice of Intention to Drill McAlester Fuel Company's Emmett M. Green A-1, SE $\frac{1}{4}$  SW $\frac{1}{4}$  NE $\frac{1}{4}$ , Section 13-12-37, Lea County, New Mexico. The location plat will be left in your office by the Surveyor who surveys the location.

Yours very truly,

McALESTER FUEL COMPANY  
PRODUCTION DEPARTMENT  
CHAS. DILLARD, SUPT.

BY: Vernon Turner

jg.  
Encl.