


## NEW MEXICO OIL CONSERVATION COMMISSION

Santa Fe, New Mexico



## NOTICE OF INTENTION TO DRILL

Notice must be given to the Oil Conservation Commission or its proper agent and approval obtained before drilling begins. If changes in the proposed plan are considered advisable, a copy of this notice showing such changes will be returned to the sender. Submit this notice in triplicate. One copy will be returned following approval. See additional instructions in Rules and Regulations of the Commission.

Magnolia, Arkansas

Place

April 12, 1950

Date

OIL CONSERVATION COMMISSION,  
Santa Fe, New Mexico,


Gentlemen:

You are hereby notified that it is our intention to commence the drilling of a well to be known as

McAlester Fuel Company  
Company or Operator

Brownfield Well No. A-1 in Hot, Hot  
Lease

of Sec. 24, T. 12 S, R. 37 E, N. M. P. M., Wildcat Field, Lee County.



AREA 640 ACRES

LOCATE WELL CORRECTLY

The well is 660 feet XXX (S.) of the North line and 1980 feet  
XXX (W.) of the East line of Section 24

(Give location from section or other legal subdivision lines. Cross out wrong directions.)

If state land the oil and gas lease is No. \_\_\_\_\_ Assignment No. \_\_\_\_\_

If patented land the owner is Lois Wingart Et Al

Address Brownfield, Texas

If government land the permittee is \_\_\_\_\_

Address \_\_\_\_\_

The lessee is McAlester Fuel Company

Address P. O. Box 210, Magnolia, Arkansas

We propose to drill well with drilling equipment as follows: Company Tools -

Rig No. 5. HESCO 1250 Dress works with 3 Engine Compound

The status of a bond for this well in conformance with Rule 39 of the General Rules and Regulations of the Commission is as follows: Covered by \$10,000.00 Blanket Bond.

We propose to use the following strings of casing and to land or cement them as indicated:

Size of Hole	Size of Casing	Weight Per Foot	New or Second Hand	Depth	Landed or Cemented	Bars Cement
17-1/2"	13-3/8"	54#	New	300	Cemented	400
12-1/4"	9-5/8"	40#	New	4700	Cemented	1200
8-3/4"	5-1/2"	20# - 17#	New	12000	Cemented	1500

If changes in the above plan become advisable we will notify you before cementing or landing casing. We estimate that the first productive oil or gas sand should occur at a depth of about 11,500 feet. (Devonian)

Additional information:

Approved \_\_\_\_\_, 19\_\_\_\_  
except as follows:

Sincerely yours,

McAlester Fuel Company  
Company or Operator

By Vernon Turner  
Vernon Turner

Position Engineer

Send communications regarding well to

Name Mr. Chas. Dillard

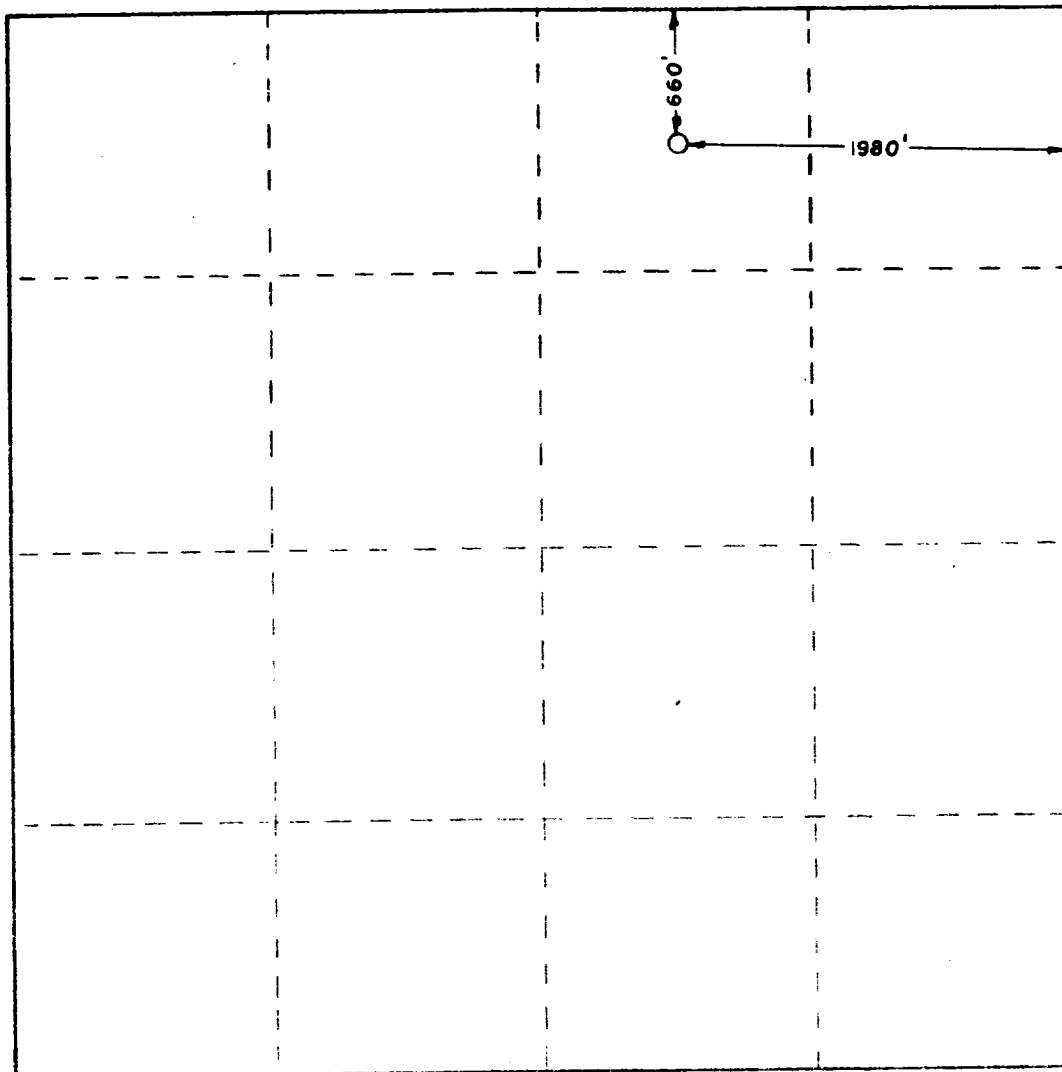
Address Box 210 - Magnolia, Arkansas

OIL CONSERVATION COMMISSION,  
By Roy Yarkrough  
Title OIL & GAS INSPECTOR

Handwritten signature or text at the bottom right corner.

# WELL LOCATION SURVEY PLAT.

COMPANY McALESTER FUEL CO  
LEASE BROWNFIELD  
WELL NO. A-1



N

SEC. 24 TWP. 12 S. RGE. 37 E. N.M.P.M. (Lee County, N.M.)

I CERTIFY THAT THIS SURVEY WAS MADE UNDER  
MY DIRECTION, AND THAT THE PLAT IS CORRECT  
TO THE BEST OF MY KNOWLEDGE.

*John W. West*

NEW MEXICO LICENSE NO. 676

APRIL 8, 1950

