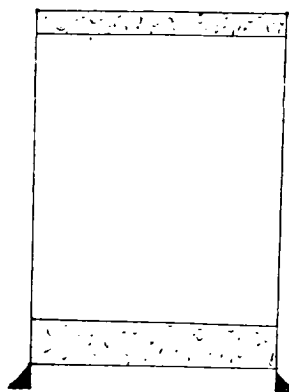



|                              |          |                         |  |
|------------------------------|----------|-------------------------|--|
| OPERATOR                     |          | DATE P&A                |  |
| PAN AMERICAN PETROLEUM CORP. |          | 8/15/69                 |  |
| LEASE                        | WELL NO. | LOCATION                |  |
| HOUSTON "B"                  | 1        | UNIT M SEC 19 T12S R38E |  |



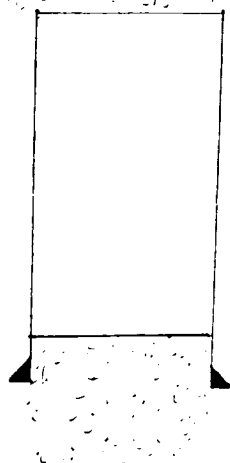
SPOT 10 SX @ SURFACE

SPOT 50 SX 290-250'

13 3/8" CSG AT 301 WITH 325 SX



CUT 9 5/8" AND PULL @ 710'  
SPOT 25 SX 710-560'



9 5/8" CSG AT 4461 WITH 690 SX

CUT 7" AND PULL @ 4478'  
SPOT 75 SX 4450-4200'

ORIGINAL COMPLETION:

TD 9820' PBD 9575'

PF 9498-9556'

SPOT 50 SX 10200-9990'

OLD WELL DRILLED DEEPER:

DRILLED NEW HOLE 9820-11971'

SET 5" LINER 9140-11971' W/200 SX

PF 10004-10176'

CIBP @ 11700'

PF 11908-11953'

7" CSG AT 9808 WITH 300 SX  
5" LINER @ WITH 200 SX

TOP LINER 9140

TOT DEPTH 11971

