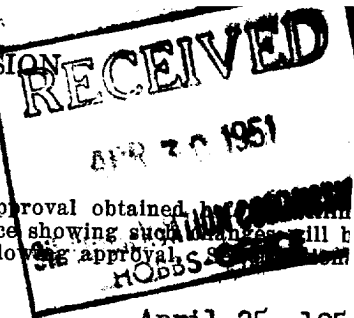


## NEW MEXICO OIL CONSERVATION COMMISSION

Santa Fe, New Mexico

## NOTICE OF INTENTION TO DRILL



must be given to the Oil Conservation Commission or its proper agent and approval obtained before work begins. If changes in the proposed plan are considered advisable, a copy of this notice showing such changes will be returned to the sender. Submit this notice in triplicate. One copy will be returned following approval. Instructions in Rules and Regulations of the Commission.

Tulsa, Oklahoma

Place

April 25, 1951

Date

OIL CONSERVATION COMMISSION,  
Santa Fe, New Mexico.

Gentlemen:


You are hereby notified that it is our intention to commence the drilling of a well to be known as \_\_\_\_\_

The Devonian Company

Lea State "J"

Well No. 1 in NW NW

Company or Operator  
of Sec. 12, T. 13-S, R. 37-E, N. M. P.M., Wildcat Lease Field, Lea Coun



The well is 660' feet (N.) (S.) of the North line and 660' f  
(E.) (W.) of the West line of Section 12

(Give location from section or other legal subdivision lines. Cross out wrong direction)

If state land the oil and gas lease is No. B-9122, Assignment No. B-9122-

If patented land the owner is \_\_\_\_\_

Address \_\_\_\_\_

If government land the permittee is \_\_\_\_\_

Address \_\_\_\_\_

The lessee is The Devonian CompanyAddress Box 1379, Tulsa 1, OklahomaAREA 640 ACRES  
LOCATE WELL CORRECTLY

We propose to drill well with drilling equipment as follows: \_\_\_\_\_

Parker Drilling Company - Rotary

The status of a bond for this well in conformance with Rule 39 of the General Rules and Regulations of the Commission is as follows: \_\_\_\_\_

We propose to use the following strings of casing and to land or cement them as indicated:

Size of Hole	Size of Casing	Weight Per Foot	New or Second Hand	Depth	Landed or Cemented	Sack Ceme:
17 1/4"	13 3/8"	48#	New	400'	Cemented	375
12 1/4"	9 5/8"	40#	"	4600'	"	2000
8 3/4"	7"	38#-26#-29#-32#	"	12400'	"	1800

If changes in the above plan become advisable we will notify you before cementing or landing casing. We expect that the first productive oil or gas sand should occur at a depth of about 12500 feet.

Additional information:

Approved APR 30 1951, 19\_\_\_\_  
except as follows:

Sincerely yours,


THE DEVONIAN COMPANY

By E. Stearns Company or OperatorPosition President


Send communication regarding well to

Name Mr. Chas. TaylorAddress Box 1667, Hobbs, New Mexico

OIL CONSERVATION COMMISSION,  
By Roy J. Yarbrough  
Title Oil & Gas Inspector



UNITED STATES DEPARTMENT OF JUSTICE  
OFFICE OF THE ATTORNEY GENERAL  
WASHINGTON, D. C.



[The body of the document contains several paragraphs of extremely faint, illegible text. The text appears to be a formal letter or report, but the specific words and sentences cannot be discerned due to the quality of the scan.]

*[Handwritten signature]*