

NEW MEXICO OIL CONSERVATION COMMISSION

NOTICE OF INTENTION TO DRILL

See Rules 101 and 1104.

If changes in the proposed plan are considered advisable, a copy of this notice showing such changes will be returned to the sender. Submit this notice in triplicate. One copy will be returned following approval.

301 Leggett Bldg.

Midland, Texas

Place

October 29, 1952

Date

Notice hereby is given that it is our intention to commence the drilling of a well to be known as

Wilshire Oil Company, Inc. E. L. Harbison

well No. 21-8

in NW/4

Company or Operator
of Sec. 8, T. 14-S, R. 37-E

Lease

N. M. P. M. Wildcat

Pool, ---Lea

County.

The well is 660 feet from (N.) ~~87~~ line and 1980 feet from ~~87~~ (W.) line of the above section.

(Give location from section lines. Cross out wrong directions.)

If state land the oil and gas lease is No. Assignment No.

If patented land the owner is E. L. Harbison

Address % Lovington Nat'l Bank, Lovington, New Mexico

If government land the permittee is

Address Sinclair Oil and Gas Company

The lessee is Fair Building, Fort Worth, Texas

Address

We propose to drill well with drilling equipment as follows: Rotary Tools

to total depth

The status of a bond for this well in conformance with Rule 101 of the General Rules and Regulations of the Commission is as follows: \$10,000.00. Blanket Bond

We propose to use the following strings of casing and to land or cement them as indicated:

Size of Hole	Size of Casing	Weight Per Foot	New or Second Hand	Depth	Landed or Cemented	Sacks Cement
17 1/2	13 3/8"	48#	New	350'	Cemented	300 sxs.
12 1/2	9 5/8"	36#	New	4800'	Cemented	3000 sxs.
8 3/4	7"	23#-26#-29#	New	12,500'	Cemented	600 sxs.

If changes in the above plans become advisable we will notify you before cementing or landing casing. We estimate that the first productive oil or gas sand should occur at a depth of about 9500 feet.

Additional information:

Approved _____, 19____

except as follows:

Wilshire Oil Company, Inc.

Company or Operator

By _____

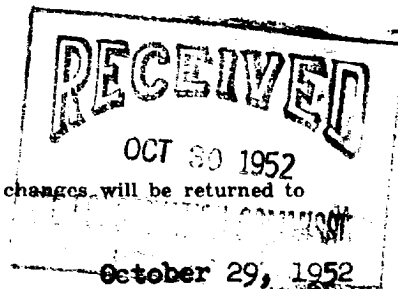
Position District Petroleum Engineer


Send communications regarding well to:

Name Wilshire Oil Company, Inc.

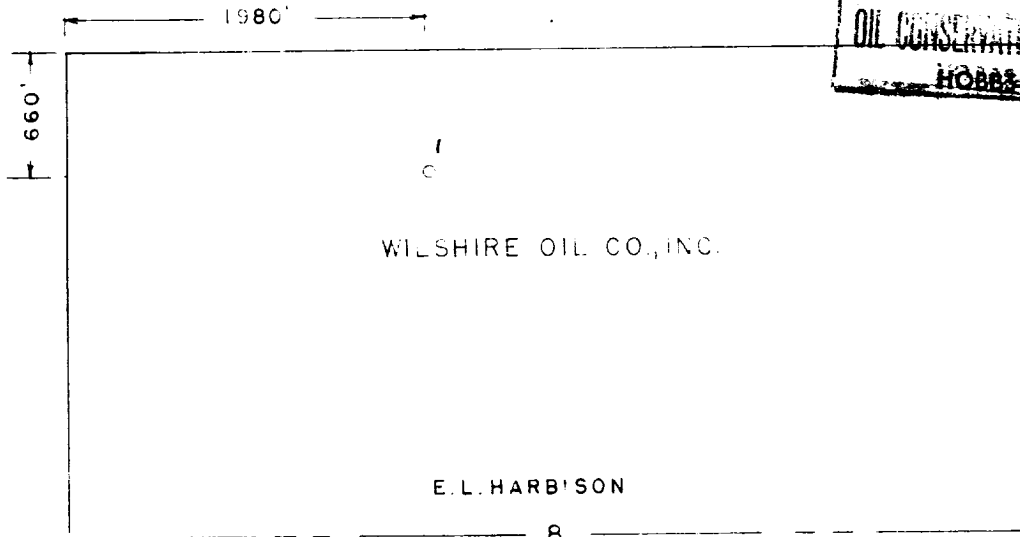
Address 301 Leggett Bldg., Midland, Texas

OIL CONSERVATION COMMISSION
By _____
Title _____





N



N $\frac{1}{2}$ SEC. 8 - T14S - R37E

SCALE 5" = 1 MILE

I, Charles F. Miller a licensed surveyor of the State of New Mexico, hereby certify that I have surveyed upon the ground, as platted herewith, a location site for WILSHIRE OIL COMPANY, INC., and that said site is located 660 feet from the North line and 1980' from the West line of section 8, township 14 south, range 37 east, N.M.P.M. and is known as Harbison #1.

In witness whereof I hereunto affix my hand and seal this 3rd day of November 1952.

Charles F. Miller
Charles F. Miller

