

NEW MEXICO OIL CONSERVATION COMMISSION
MISCELLANEOUS REPORTS ON WELLS

(Submit to appropriate District Office as per Commission Rule 1106) 41

COMPANY Stanolind Oil and Gas Company Box 68, Hobbs, New Mexico
(Address)

LEASE John W. Houston "B" WELL NO. 1 UNIT M S 19 T 12-S R 38-E
DATE WORK PERFORMED 11-1-55 POOL Gladiola Wolfcamp

This is a Report of: (Check appropriate block) ☐ Results of Test of Casing Shut-off
☐ Beginning Drilling Operations ☐ Remedial Work
☐ Plugging ☒ Other Temporary Abandonment

Detailed account of work done, nature and quantity of materials used and results obtained.

In accordance with Form C-102 approved November 15, 1955, the above well has been temporarily abandoned by closing well head valves. The surface equipment will remain in place pending further investigation of workover possibilities.

FILL IN BELOW FOR REMEDIAL WORK REPORTS ONLY

Original Well Data:

DF Elev. _____ TD _____ PBD _____ Prod. Int. _____ Compl Date _____
Tbng. Dia _____ Tbng Depth _____ Oil String Dia _____ Oil String Depth _____
Perf Interval (s) _____
Open Hole Interval _____ Producing Formation (s) _____

RESULTS OF WORKOVER:

BEFORE AFTER

Date of Test	_____	_____
Oil Production, bbls. per day	_____	_____
Gas Production, Mcf per day	_____	_____
Water Production, bbls. per day	_____	_____
Gas-Oil Ratio, cu. ft. per bbl.	_____	_____
Gas Well Potential, Mcf per day	_____	_____
Witnessed by _____		

(Company)

OIL CONSERVATION COMMISSION

Name A. M. [Signature]
Title _____
Address _____

I hereby certify that the information given above is true and complete to the best of my knowledge

Original Signed by Name PAUL L. HENNINGSON
Position Field Superintendent
Company Stanolind Oil and Gas Company

NEW MEXICO OIL CONSERVATION COMMISSION

Santa Fe, New Mexico

MISCELLANEOUS NOTICES

Submit this notice in TRIPLICATE to the District Office, Oil Conservation Commission, before the work specified is to begin. A copy will be returned to the sender on which will be given the approval, with any modifications considered advisable, or the rejection by the Commission or agent, of the plan submitted. The plan as approved should be followed, and work should not begin until approval is obtained. See additional instructions in the Rules and Regulations of the Commission.

Indicate Nature of Notice by Checking Below

NOTICE OF INTENTION TO CHANGE PLANS		NOTICE OF INTENTION TO TEMPORARILY ABANDON WELL	<input checked="" type="checkbox"/>	NOTICE OF INTENTION TO DRILL DEEPER	
NOTICE OF INTENTION TO PLUG WELL		NOTICE OF INTENTION TO PLUG BACK		NOTICE OF INTENTION TO SET LINER	
NOTICE OF INTENTION TO SQUEEZE		NOTICE OF INTENTION TO ACIDIZE		NOTICE OF INTENTION TO SHOOT (Nitro)	
NOTICE OF INTENTION TO GUN PERFORATE		NOTICE OF INTENTION (OTHER)		NOTICE OF INTENTION (OTHER)	

OIL CONSERVATION COMMISSION
SANTA FE, NEW MEXICO

Hobbs, New Mexico
(Place)

November 14, 1955
(Date)

Gentlemen:

Following is a Notice of Intention to do certain work as described below at the John W. Houston "B"

Stanolind Oil and Gas Company
(Company or Operator)

Well No. 1 in M
(Unit)

SW 1/4 SW 1/4 of Sec. 19, T. 12-S, R. 38-E, NMPM, Gladiola Wolfcamp Pool
(40-acre Subdivision)
Lea County.

FULL DETAILS OF PROPOSED PLAN OF WORK
(FOLLOW INSTRUCTIONS IN THE RULES AND REGULATIONS)

Production from the above well has declined steadily since completion and the well is currently pumping 3 barrels of oil and 41 barrels of water perday. Three acid treatments performed in April, 54, March and June 1955 failed to increase production and we propose to temporarily abandon by closing well head valve, pending further investigation of workover possibilities.

Approved....., 19.....
Except as follows:

The Commission must be notified every 6 months as to the condition of this well, its status and your future intentions.

Approved
OIL CONSERVATION COMMISSION

By.....

Title.....

Stanolind Oil and Gas Company
Company or Operator

By.....

Position..... Field Superintendent
Send Communications regarding well to:

Name..... Stanolind Oil and Gas Company

Address..... Box 68, Hobbs, New Mexico

NEW MEXICO OIL CONSERVATION COMMISSION
MISCELLANEOUS REPORTS ON WELLS
(Submit to appropriate District Office as per Commission Rule 1106)

Company Stanolind Oil and Gas Company - Box 68, Hobbs, New Mexico
(Address)

Lease J. W. Houston "B" Well No. 1 Unit L S 19 T 12-S R 38-E

Date work performed 4-18-55 to 7-9-55 POOL Gladiola - Wolfcamp

This is a Report of (Check appropriate block) ☐ Result of Test of Casing Shut-off

☐ Beginning Drilling Operations

☒ Remedial Work

☐ Plugging

☐ Other _____

Detailed account of work done, nature and quantity of materials used and results obtained.

On April 18, 1955, we drilled out retainer to 9808' and acidized with 1500 gallons 15% regular. On retest July 9, 1955, well pumped 5 bbls. of oil and 41 bbls. water in 24 hours.

FILL IN BELOW FOR REMEDIAL WORK REPORTS ONLY

Original Well Data:

DF Elev. 3886 TD 9820 PBD 9808 Prod. Int. _____ Compl. Date 2-10-54
Tbng. Dia. 2" Tbng. Depth 9430' Oil String Dia 7" Oil String Depth 9808'
Perf. Interval (s) 9762 - 72, 9614 - 30, 9538 - 56, 9498 - 9510, 9430 - 90.
Open Hole Interval _____ Producing Formation (s) Wolfcamp

RESULTS OF WORKOVER:

	BEFORE	AFTER
Date of Test	<u>4-5-55</u>	<u>7-9-55</u>
Oil Production, bbls. per day	<u>4</u>	<u>5</u>
Gas Production, Mcf per day	<u>3</u>	<u>0.95</u>
Water Production, bbls. per day	<u>13</u>	<u>41</u>
Gas-Oil Ratio, cu. ft. per bbl.	<u>751</u>	<u>190</u>
Gas Well Potential, Mcf per day	_____	_____

Witnessed by C. D. Harvey Stanolind Oil and Gas Company
(Company)

Oil Conservation Commission

Name

Title

Date

I hereby certify that the information given above is true and complete to the best of my knowledge.

Name

Position

Company

Original Signed by
RALPH L. HENDRICKSON

Field Superintendent

Stanolind Oil and Gas Company

NEW MEXICO OIL CONSERVATION COMMISSION

Santa Fe, New Mexico

HOBBS OFFICE OCC

MISCELLANEOUS REPORTS ON WELLS

1955 MAR 7 AM 7:56

Submit this report in TRIPLICATE to the District Office, Oil Conservation Commission, within 10 days after the work specified is completed. It should be signed and filed as a report on Beginning Drilling Operations, Results of test of casing shut-off, result of plugging of well, result of well repair, and other important operations, even though the work was witnessed by an agent of the Commission. See additional instructions in the Rules and Regulations of the Commission.

Indicate Nature of Report by Checking Below

REPORT ON BEGINNING DRILLING OPERATIONS		REPORT ON RESULT OF TEST OF CASING SHUT-OFF		REPORT ON REPAIRING WELL	X
REPORT ON RESULT OF PLUGGING WELL		REPORT ON RECOMPLETION OPERATION		REPORT ON (Other)	

March 4, 1955

(Date)

Hobbs, New Mexico

(Place)

Following is a report on the work done and the results obtained under the heading noted above at the

Stanolind Oil and Gas Company

(Company or Operator)

J. W. Houston "B"

(Lease)

J. P. "Bum" Gibbins

(Contractor)

Well No. 1 in the SW 1/4 SW 1/4 of Sec. 19

T. 12-S, R. 38-E, NMPM, Gladiola-Wolfcamp

Pool,

Lea

County

The Dates of this work were as follows: January 31, 1955 to March 3, 1955

Notice of intention to do the work (was) ~~(was not)~~ submitted on Form C-102 on January 31, 1955

(Cross out incorrect words)

and approval of the proposed plan (was) ~~(was not)~~ obtained.

DETAILED ACCOUNT OF WORK DONE AND RESULTS OBTAINED

The following work was done and results obtained:

Pulled tubing and perforated intervals 9430' - 9490' with 2 shots per foot. Acidized the perforations with 6000 gallons 15% regular. On retest 3/2/55 well pumped 6 BO and 7 BW in 24 hours. Production prior to workover 7 BO and 1 BW per day.

Witnessed by C. D. Harvey

(Name)

Stanolind Oil and Gas Company, Hd. Rsbt.

(Company)

(Title)

Approved:

OIL CONSERVATION COMMISSION

J. G. Stanley

(Name)

(Title)

(Date)


I hereby certify that the information given above is true and complete to the best of my knowledge.

Name: *Ralph J. Houston*

Position: Field Superintendent

Representing: Stanolind Oil and Gas Company

Address: Box 68, Hobbs, New Mexico



NEW MEXICO OIL CONSERVATION COMMISSION

Santa Fe, New Mexico

WELL RECORD

Mail to District Office, Oil Conservation Commission, to which Form C-101 was sent not later than twenty days after completion of well. Follow instructions in Rules and Regulations of the Commission. Submit in QUINTUPLICATE.

AREA 640 ACRES
LOCATE WELL CORRECTLY

Stanolind Oil and Gas Company

J. W. Houston B

(Company or Operator) 1 SW SW 19 12-S (Lease) 38-E
Well No. 1, in 1/4 of 1/4, of Sec. 19, T. 12-S, R. 38-E, NMPM.
Gladiola Golfcamp Lea
990' South Pool, 330' West County.
Well is 19 feet from line and 330' feet from line
of Section 19. If State Land the Oil and Gas Lease No. is 54
Drilling Commenced 12-2-58 Drilling was Completed 1-12-54
Name of Drilling Contractor Loffland Brothers Company
Address P. O. Box 649, Tulsa, Oklahoma
3876
Elevation above sea level at Top of Tubing Head Not Confidential The information given is to be kept confidential until 19.

OIL SANDS OR ZONES

No. 1, from 9498 to 9556 (oil) No. 4, from to
No. 2, from to No. 5, from to
No. 3, from to No. 6, from to

IMPORTANT WATER SANDS

Include data on rate of water inflow and elevation to which water rose in hole.

No. 1, from to feet.
No. 2, from to feet.
No. 3, from to feet.
No. 4, from to feet.

CASING RECORD

SIZE	WEIGHT PER FOOT	NEW OR USED	AMOUNT	KIND OF SHOE	CUT AND PULLED FROM	PERFORATIONS	PURPOSE
13-3/8"	36#	New	301	Guide			Surface
9-5/8"	36, 40#	New & used	4461	Guide			Intermediate
7"	23, 26, 29	New	9808	Float		9498 - 9556	Oil

MUDDING AND CEMENTING RECORD

SIZE OF HOLE	SIZE OF CASING	WHERE SET	NO. SACKS OF CEMENT	METHOD USED	MUD GRAVITY	AMOUNT OF MUD USED
17-1/2"	13-3/8"	314	225 8% gel / 100	Howeo Plug		
12-1/4"	9-5/8"	4472	690 2 stage	Howeo Plug		
8-3/4"	7"	9819	150 / 150 cu. ft. perlite	Howeo Plug		

RECORD OF PRODUCTION AND STIMULATION

(Record the Process used, No. of Qts. or Gals. used, interval treated or shot.)

Acidized w/2500 gallons 15% regular acid.

Result of Production Stimulation See Production - Reverse Side

Depth Cleaned Out

RECORD OF DRILL-STEM AND SPECIAL TESTS

If drill-stem or other special tests or deviation surveys were made, submit report on separate sheet and attach hereto

TOOLS USED

Rotary tools were used from 0 feet to TD 9820 feet, and from feet to feet.
Cable tools were used from feet to feet, and from feet to feet.

PRODUCTION

Put to Producing 2-9, 19 54.

OIL WELL: The production during the first 24 hours was 62 barrels of liquid of which 99.8 % was
was oil; % was emulsion; 2 % water; and % was sediment. A.P.I.
Gravity. 42° API

GAS WELL: The production during the first 24 hours was M.C.F. plus barrels of
liquid Hydrocarbon. Shut in Pressure lbs.

Length of Time Shut in

PLEASE INDICATE BELOW FORMATION TOPS (IN CONFORMANCE WITH GEOGRAPHICAL SECTION OF STATE):

Southeastern New Mexico

Northwestern New Mexico

T. Anhy	T. Devonian	T. Ojo Alamo
T. Salt	T. Silurian	T. Kirtland-Fruitland
B. Salt	T. Montoya	T. Farmington
T. Yates	T. Simpson	T. Pictured Cliffs
T. 7 Rivers	T. McKee	T. Menefee
T. Queen	T. Ellenburger	T. Point Lookout
T. Grayburg	T. Gr. Wash	T. Mancos
T. San Andres 4437	T. Granite	T. Dakota
T. Glorieta 5882	T.	T. Morrison
T. Drinkard 7130	T.	T. Penn
T. Tubbs	T.	T.
T. Abo 7760	T.	T.
T. Wolfcamp 9080	T.	T.
T. Permian	T.	T.
T. Miss	T.	T.

FORMATION RECORD

From	To	Thickness in Feet	Formation	From	To	Thickness in Feet	Formation
0	1370	1370	Red Bed				
1370	1635	265	Red Bed and Shells				
1635	2162	527	Red Bed and Sand				
2162	2318	156	Red Bed				
2318	2380	62	Sand				
2380	2737	357	Salt				
2737	3130	393	Salt and Anhydrite				
3130	4370	1240	Anhydrite and Gyp				
4370	4442	72	Lime				
4442	4485	43	Anhydrite and Lime				
4485	9175	4690	Lime				
9175	9440	265	Lime and sand				
9440	9820	380	Lime				

ATTACH SEPARATE SHEET IF ADDITIONAL SPACE IS NEEDED

I hereby swear or affirm that the information given herewith is a complete and correct record of the well and all work done on it so far as can be determined from available records.

February 18, 1954 (Date)

Company or Operator: Stanolind Oil and Gas Company

Address: Box 6, Hobbs, N. M.

Name: Ralph E. Hendricks

Position or Title: Field Superintendent

NEW MEXICO OIL CONSERVATION COMMISSION

Santa Fe, New Mexico

It is necessary that Form C-104 be approved before this form can be approved and an initial allowable be assigned to any completed Oil or Gas well. Submit this form in QUADRUPLICATE.

CERTIFICATE OF COMPLIANCE AND AUTHORIZATION
TO TRANSPORT OIL AND NATURAL GAS

Company or Operator Stanolind Oil and Gas Company Lease J. W. Houston "B"

Address Box 68, Hobbs, New Mexico Box 1410, Fort Worth, Texas
(Local or Field Office) (Principal Place of Business)

Unit M, Well(s) No. 1, Sec. 19, T. 12-S, R. 38-E, Pool Gladiola-Wolfcamp

County Lea Kind of Lease: Patented Land

If Oil well Location of Tanks SW/4 of SW/4 of Section 19

Authorized Transporter Service Pipe Line Company Address of Transporter

Box 671 Lovington, N. M. Box 337 Midland, Texas
(Local or Field Office) (Principal Place of Business)

Per cent of Oil or Natural Gas to be Transported 100% Other Transporters authorized to transport Oil or Natural Gas

from this unit are None

REASON FOR FILING: (Please check proper box)

NEW WELL ☒ CHANGE IN OWNERSHIP ☐

CHANGE IN TRANSPORTER ☐ OTHER (Explain under Remarks) ☐

REMARKS:

The undersigned certifies that the Rules and Regulations of the Oil Conservation Commission have been complied with.

Executed this the 11th day of February, 19 54.

Stanolind Oil and Gas Company

Approved _____, 19 _____

OIL CONSERVATION COMMISSION

By Ralph Henderson

By L. J. Stanley

Title Field Superintendent

Title _____

INSTRUCTIONS

This form shall be executed and filed in QUADRUPLICATE with the District Office of the Oil Conservation Commission, covering each unit from which oil or gas is produced. A separate certificate shall be filed for each transporter authorized to transport oil or gas from a unit. After said certificate has been approved by the Oil Conservation Commission, one copy shall be forwarded to the transporter, one copy returned to the producer, and two copies retained by the Oil Conservation Commission.

A new certificate shall be filed to cover each change in operating ownership and each change in the transporter, except that in the case of a temporary change in the transporter involving less than the allowable production for one proration period, the operator shall in lieu of filing a new certificate notify the Oil Conservation Commission District Office, and the transporter authorized by certificate on file with the Commission, by letter of the estimated amount of oil or gas to be moved by the transporter temporarily moving oil or gas from the unit and the name of such temporary transporter and a copy of such notice shall also be furnished such temporary transporter. Such temporary transporter shall not move any more oil or gas than the estimated amount shown in said notice.

This certificate when properly executed and approved by the Oil Conservation Commission shall constitute a permit for pipe line connection and authorization to transport oil and gas from the property named therein and shall remain in full force and effect until

- (a) Operating ownership changes
- (a) The transporter is changed or
- (c) The permit is cancelled by the Commission.

If any of the rules and regulations of the Oil Conservation Commission have not been complied with at the same time this report is filed, explain fully under the heading "REMARKS."

In all cases where this certificate is filed to cover a change in operating ownership or a change in the transporter designated to move oil or gas, show under "REMARKS" the previous owner or operator and the transporter previously authorized to transport oil or gas.

A separate report shall be filed to cover each producing unit as designated by the Oil Conservation Commission.

NEW MEXICO OIL CONSERVATION COMMISSION
Santa Fe, New Mexico

REQUEST FOR (OIL) - (~~GAS~~) ALLOWABLE

New Well
~~Recompletion~~

This form shall be submitted by the operator before an initial allowable will be assigned to any completed Oil or Gas well. Form C-104 is to be submitted in **QUADRUPLICATE** to the same District Office to which **Form C-101** was sent. The allowable will be assigned effective 7:00 A.M. on date of completion or recompletion, provided this form is filed during calendar month of completion or recompletion. The completion date shall be that date in the case of an oil well when oil is delivered into the stock tanks. Gas must be reported on 15.025 psia at 60° Fahrenheit.

Hobbs, New Mexico February 11, 1954
(Place) (Date)

WE ARE HEREBY REQUESTING AN ALLOWABLE FOR A WELL KNOWN AS:

Stanolind Oil & Gas Co., John W. Houston B, Well No. 1, in SW 1/4 SW 1/4,
(Company or Operator) (Lease)

M....., Sec. **19**....., T..... **12-S** R. **38-E**....., NMPM, **Gladiola - Wolfcamp**..... Pool
(Unit)

Lea County. Date Spudded. 12-2-53, Date Completed 2-10-54

Please indicate location:

A 4x4 grid with a small black dot in the bottom-left cell.

Elevation. **RDB 3887**..... Total Depth. **9820**..... P.B. **9575**.....

Top oil/gas pay.....**94.98'**..... Top of Prod. Form. **Wolfcamp**

Casing Perforations: 9498 - 9556 or

Depth to Casing shoe of Prod. String.....

Natural Prod. Test.....BOPD

based on.....bbls. Oil in.....Hrs.....Mins

Test after acid or shot.....BOPD

Based on 62 bbls. Oil in 24 Hrs. Mins.

Gas Well Potential.....

Size choke in inches..... **Pumping Well**.....

Date first oil run to tanks or gas to Transmission system: 2-9-54

Transporter taking Oil or Gas: Service Pipe Line Company

Remarks: GOR 179

Request allowable to be effective 2-9-54.

I hereby certify that the information given above is true and complete to the best of my knowledge.

Approved.....19.....Stanolind Oil and Gas Company

~~OIL~~ CONSERVATION COMMISSION

By: J. G. J. Conley

Title 17-1 98.3

~~Stanolind Oil and Gas Company~~
(Company or Operator)

By: Ralph L. Henderson
(Signature) zhar

Title.....**Field Superintendent**.....
Send Communications regarding well to:

Name Stanolind Oil and Gas Company

Address.....Box 68, Hobbs, New Mexico.....

DUPLICATE

NEW MEXICO OIL CONSERVATION COMMISSION
Santa Fe, New Mexico

RECEIVED
JAN 21 1954
OIL CONSERVATION COMMISSION
Form C-103
(Revised 7/1/52)

MISCELLANEOUS REPORTS ON WELLS

Submit this report in TRIPLICATE to the District Office, Oil Conservation Commission, within 10 days after the work specified is completed. It should be signed and filed as a report on Beginning Drilling Operations, Results of test of casing shut-off, result of plugging of well, result of well repair, and other important operations, even though the work was witnessed by an agent of the Commission. See additional instructions in the Rules and Regulations of the Commission.

Indicate Nature of Report by Checking Below

REPORT ON BEGINNING DRILLING OPERATIONS		REPORT ON RESULT OF TEST OF CASING SHUT-OFF		REPORT ON REPAIRING WELL	
REPORT ON RESULT OF PLUGGING WELL		REPORT ON RECOMPLETION OPERATION		REPORT ON (Other)	

January 20, 1954
(Date)

Hobbs, N. M.
(Place)

Following is a report on the work done and the results obtained under the heading noted above at the

Stanolind Oil and Gas Company
(Company or Operator)

John W. Houston B
(Lease)

Loffland Brothers Company
(Contractor)

Well No. 1 in the SW 1/4 SW 1/4 of Sec. 19

T. 12-S, R. 38-E, NMPM, Gladiola-Wolfcamp Pool, Lea County.

The Dates of this work were as follows:

Notice of intention to do the work (was) (was not) submitted on Form C-102 on _____, 19____,
(Cross out incorrect words)

and approval of the proposed plan (was) (was not) obtained.

DETAILED ACCOUNT OF WORK DONE AND RESULTS OBTAINED

This form filed to change the lease name and well designation
From: John W. Houston Well #2
To: John W. Houston "B" Well #1

Witnessed by _____
(Name) (Company) (Title)

Approved:

OIL CONSERVATION COMMISSION

S. J. Stanley
(Name)

Engineer District I

(Title)

JAN 25 1954

(Date)

I hereby certify that the information given above is true and complete to the best of my knowledge.

Name: *Ralph Hendrickson*

Position: Field Superintendent

Representing: Stanolind Oil and Gas Company

Address: Box 68, Hobbs, N. M.

DUPLICATE

NEW MEXICO OIL CONSERVATION COMMISSION
Santa Fe, New Mexico

RECEIVED
JAN 21 1954
OIL CONSERVATION COMMISSION
HOBBS-OFFICE

MISCELLANEOUS REPORTS ON WELLS

Submit this report in TRIPLICATE to the District Office, Oil Conservation Commission, within 10 days after the work specified is completed. It should be signed and filed as a report on Beginning Drilling Operations, Results of test of casing shut-off, result of plugging of well, result of well repair, and other important operations, even though the work was witnessed by an agent of the Commission. See additional instructions in the Rules and Regulations of the Commission.

Indicate Nature of Report by Checking Below

REPORT ON BEGINNING DRILLING OPERATIONS		REPORT ON RESULT OF TEST OF CASING SHUT-OFF	<input checked="" type="checkbox"/>	REPORT ON REPAIRING WELL	
REPORT ON RESULT OF PLUGGING WELL		REPORT ON RECOMPLETION OPERATION		REPORT ON (Other)	

January 19, 1954
(Date)

Hobbs, N. M.
(Place)

Following is a report on the work done and the results obtained under the heading noted above at the

Stanolind Oil and Gas Company
(Company or Operator)

John W. Houston
(Lease)

Loffland Brothers Company
(Contractor)

, Well No. 2 in the SW 1/4 SW 1/4 of Sec. 19

T 12-S, R 38-E, NMPM, Gladiola - Wolfcamp Pool, Lea County.

The Dates of this work were as follows: January 15, 1954 to January 17, 1954 Inclusive.

Notice of intention to do the work ~~was~~ (was not) submitted on Form C-102 on _____, 19____,
(Cross out incorrect words)

and approval of the proposed plan ~~was~~ (was not) obtained.

DETAILED ACCOUNT OF WORK DONE AND RESULTS OBTAINED

On January 15, 1954, 9808' of 7" casing was run and set at 9819' with 150 sx. 4% gel plus 150 cu. ft. perlite. After 30 hours W. O. C. tested casing w/1000 psi for 30 minutes and as there was no loss in pressure completion operations were resumed.

Witnessed by A. C. Blackburn
(Name)

Stanolind Oil and Gas Company
(Company)

Head Roustabout
(Title)

Approved: OIL CONSERVATION COMMISSION

S. J. Stanley
(Name)

Special District 1
(Title)

JAN 25 1954
(Date)

I hereby certify that the information given above is true and complete to the best of my knowledge.

Name *Ralph L. Penduck*


Position Field Superintendent

Representing Stanolind Oil and Gas Company

Address Box 68, Hobbs, N. M.

DUPLICATE

NEW MEXICO OIL CONSERVATION COMMISSION
Santa Fe, New Mexico



MISCELLANEOUS REPORTS ON WELLS

Submit this report in TRIPLICATE to the District Office, Oil Conservation Commission, within 10 days after the work specified is completed. It should be signed and filed as a report on Beginning Drilling Operations, Results of test of casing shut-off, result of plugging of well, result of well repair, and other important operations, even though the work was witnessed by an agent of the Commission. See additional instructions in the Rules and Regulations of the Commission.

Indicate Nature of Report by Checking Below

REPORT ON BEGINNING DRILLING OPERATIONS		REPORT ON RESULT OF TEST OF CASING SHUT-OFF	<input checked="" type="checkbox"/>	REPORT ON REPAIRING WELL	
REPORT ON RESULT OF PLUGGING WELL		REPORT ON RECOMPLETION OPERATION		REPORT ON (Other)	

December 17, 1953

(Date)

Hobbs, New Mexico

(Place)

Following is a report on the work done and the results obtained under the heading noted above at the

Stanolind Oil and Gas Company

(Company or Operator)

John W. Houston

(Lease)

Loffland Brothers Company

(Contractor)

Well No. 2 in the SW 1/4 SW 1/4 of Sec. 19

T 12-S, R. 38-E, NMPM, Gladiola-Wolfcamp

Pool,

Lea

County.

The Dates of this work were as follows: December 14, 1953 to December 16, 1953 Inclusive

Notice of intention to do the work ~~(was)~~ (was not) submitted on Form C-102 on _____, 19____, (Cross out incorrect words)

and approval of the proposed plan ~~(was)~~ (was not) obtained.

DETAILED ACCOUNT OF WORK DONE AND RESULTS OBTAINED

On December 14, 1953, 4461' of 9-5/8" casing was run and landed at 4472' with the staging collar set at 2255' to isolate the salt section. Cemented first stage with 440 sax 8% gel plus 100 sax neat, second stage cemented with 150 sax neat. After 30 hours W. O. C. tested casing with 1400 psi above tool for 30 minutes with no loss in pressure. Tested casing w/1050 psi before and after drilling plug and as there was no loss in pressure, drilling operations were resumed.

Witnessed by A. C. Blackburn

(Name)

Stanolind Oil and Gas Company

(Company)

Head Roustabout

(Title)

Approved:

OIL CONSERVATION COMMISSION

S. J. Stanley

(Name)

Engineer District I

(Title)

DEC 21 1953

(Date)

I hereby certify that the information given above is true and complete to the best of my knowledge.

Name

Ralph L. Kendrick

Position

Field Superintendent

Representing

Stanolind Oil and Gas Company

Address

Box 68, Hobbs, New Mexico

CORRECTED REPORT**DUPLICATE**NEW MEXICO OIL CONSERVATION COMMISSION
Santa Fe, New Mexico**MISCELLANEOUS REPORTS ON WELLS**

Submit this report in TRIPLICATE to the District Office, Oil Conservation Commission, within 10 days after the work specified is completed. It should be signed and filed as a report on Beginning Drilling Operations, Results of test of casing shut-off, result of plugging of well, result of well repair, and other important operations, even though the work was witnessed by an agent of the Commission. See additional instructions in the Rules and Regulations of the Commission.

Indicate Nature of Report by Checking Below

REPORT ON BEGINNING DRILLING OPERATIONS		REPORT ON RESULT OF TEST OF CASING SHUT-OFF	X	REPORT ON REPAIRING WELL	
REPORT ON RESULT OF PLUGGING WELL		REPORT ON RECOMPLETION OPERATION		REPORT ON (Other)	

December 8, 1953

(Date)

Hobbs, New Mexico

(Place)

Following is a report on the work done and the results obtained under the heading noted above at the

Stanolind Oil and Gas Company

(Company or Operator)

John W. Houston

(Lease)

Loffland Brothers Company

(Contractor)

Well No. **2** in the **SW** **SW** **19** of Sec.T **12-S**, R **38-E**, NMPM, **Gladiola-Welfcamp** Pool, **Lea** County.The Dates of this work were as follows: **December 3, 1953 to December 5, 1953, Inclusive.**Notice of intention to do the work ~~was~~ (was not) submitted on Form C-102 on _____, 19____.

(Cross out incorrect words)

and approval of the proposed plan ~~was~~ (was not) obtained.**DETAILED ACCOUNT OF WORK DONE AND RESULTS OBTAINED****Spudded 17-1/2" hole 2 P.M. December 2, 1953.**

On December 3, 1953, 301' of 13-3/8" casing was run and set at 314' with 225 sacks 8% gel plus 100 sacks neat cement. Cement circulated to the surface.

After W.O.C. for 30 hours, tested casing before and after drilling plug with 400 psi for 30 minutes and as there was no loss in pressure, drilling operation were resumed.

Witnessed by **A. C. Blackburn** **Stanolind Oil and Gas Company** **Head Roustabout**
(Name) (Company) (Title)

Approved: **OIL CONSERVATION COMMISSION**

J. G. Stanley
(Name)

Engineer District 1

(Title)

DEC 10 1953

(Date)

I hereby certify that the information given above is true and complete to the best of my knowledge.

Name *Karl L. Hendrickson*

Position **Field Superintendent**

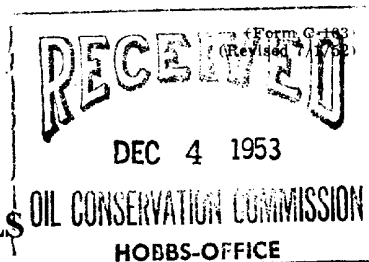
Representing **Stanolind Oil and Gas Company**

Address **Box 68, Hobbs, New Mexico**

NEW MEXICO OIL CONSERVATION COMMISSION
Santa Fe, New Mexico

DUPLICATE

MISCELLANEOUS REPORTS ON WELLS



Submit this report in TRIPLICATE to the District Office, Oil Conservation Commission, within 10 days after the work specified is completed. It should be signed and filed as a report on Beginning Drilling Operations, Results of test of casing shut-off, result of plugging of well, result of well repair, and other important operations, even though the work was witnessed by an agent of the Commission. See additional instructions in the Rules and Regulations of the Commission.

Indicate Nature of Report by Checking Below

REPORT ON BEGINNING DRILLING OPERATIONS		REPORT ON RESULT OF TEST OF CASING SHUT-OFF	<input checked="" type="checkbox"/>	REPORT ON REPAIRING WELL	
REPORT ON RESULT OF PLUGGING WELL		REPORT ON RECOMPLETION OPERATION		REPORT ON (Other)	

December 2, 1953

(Date)

Hobbs, New Mexico

(Place)

Following is a report on the work done and the results obtained under the heading noted above at the

Stanolind Oil and Gas Company
(Company or Operator)

John W. Houston
(Lease)

Loffland Brothers Company
(Contractor)

, Well No. 2 in the SW 1/4 SW 1/4 of Sec. 19

T. 12-S, R. 38-N, NMPM, Gladiola-Wolfcamp Pool, Lea County.

The Dates of this work were as follows: November 30, 1953 to December 2, 1953, Inclusive

Notice of intention to do the work ~~was~~ (was not) submitted on Form C-102 on _____, 19____, (Cross out incorrect words)

and approval of the proposed plan ~~was~~ (was not) obtained.

DETAILED ACCOUNT OF WORK DONE AND RESULTS OBTAINED

Spudded 17-1/2" hole 10:30 A.M., November 30, 1953.

On November 30, 1953, 303' of 13-3/8" casing was run and set at 315' with 225 ex. 8% gel plus 100 ex. neat cement. After W.O.C. for 30 hours, tested casing before and after drilling plug with 350 psi for 30 minutes and as there was no loss in pressure, drilling operations were resumed.

Circulated cement

Witnessed by A. C. Blackburn
(Name)

Stanolind Oil and Gas Company
(Company)

Head Roustabout
(Title)

Approved:

OIL CONSERVATION COMMISSION

J. G. Stanley
(Name)

Engineer District 1

(Title)

DEC 4 1953

(Date)

I hereby certify that the information given above is true and complete to the best of my knowledge.

Name *Ruth M. Smith*

Position Production Foreman

Representing Stanolind Oil and Gas Company

Address P. O. Box 68 - Hobbs, New Mexico

NEW MEXICO OIL CONSERVATION COMMISSION
Santa Fe, New Mexico

(Form C-101)
(Revised 7/1/52)

RECEIVED

NOTICE OF INTENTION TO DRILL OR RECOMPLETION 1953

Notice must be given to the District Office of the Oil Conservation Commission and approval obtained before drilling or recompletion begins. If changes in the proposed plan are considered advisable, a copy of this notice showing such changes will be returned to the owner. Submit this notice in QUINTuplicate. One copy will be returned following approval. See additional instructions in Rules and Regulations of the Commission.

Hobbs, New Mexico

(Place)

November 20, 1953

(Date)

OIL CONSERVATION COMMISSION
SANTA FE, NEW MEXICO

Gentlemen:

You are hereby notified that it is our intention to commence the (Drilling) (Recompletion) of a well to be known as
Stanolind Oil and Gas Company

(Company or Operator)

John W. Houston

(Lease)

Well No. **2**, in **M** (Unit) The well is

located **990** feet from the **South** line and **330** feet from the

West

line of Section **19**, T. **12-S**, R. **30-E**, NMPM.

(GIVE LOCATION FROM SECTION LINE) **Gladiola-Wolfcamp** Pool, **Lee** County

D	C	B	A
E	F	G	H
L	K	J	I
M	N	O	P

If State Land the Oil and Gas Lease is No.

If patented land the owner is **John W. Houston**

Address **Gladiola, New Mexico**

We propose to drill well with drilling equipment as follows: **Rotary tools to total depth.**

The status of plugging bond is **Blanket bond on file with commission.**

Drilling Contractor **Laffland Brothers Company**

P. O. Box 1649, Tulsa, Oklahoma

We intend to complete this well in the **Wolfcamp**

formation at an approximate depth of **9820** feet.

CASING PROGRAM

We propose to use the following strings of Casing and to cement them as indicated:

Size of Hole	Size of Casing	Weight per Foot	New or Second Hand	Depth	Sacks Cement
17 1/2"	13 3/8"	34 1/2	New	300'	355
12 3/4"	9 5/8"	36, 40 1/2	New	4500'	*
8 3/4"	7 "	23, 26, 29 1/2	New	9820'	150 / 150 Cu. ft. Perlite

If changes in the above plans become advisable we will notify you immediately.

ADDITIONAL INFORMATION (If recompletion give full details of proposed plan of work.)

* **Two stages**

1st stage - 440 sx 4 1/2 gal followed by 100 sx neat cement

2nd stage - 150 sx neat cement

Approved: _____, 19____
Except as follows:

Sincerely yours,

Stanolind Oil and Gas Company

(Company or Operator)

By **Kueph L. Hendricks**

Position **Field Superintendent**

Send Communications regarding well to

Name **Stanolind Oil and Gas Company**

Address **P. O. Box 68, Hobbs, New Mexico**

OIL CONSERVATION COMMISSION

By **S. J. Stanley**

Title _____